



**INTEGRATED WATERSHED MANAGEMENT PROGRAMME
PRELIMINARY PROJECT REPORT
STATE OF UTTARAKHAND
2010-2011**



WATERSHED MANAGEMENT DIRECTORATE, DEHRADUN



TABLE OF CONTENTS

I.	Institutional Structures	1-6
II.	Selection of Watershed Projects	7-19
III.	Profile of the each Selected Watershed Project	20-136
IV.	Agro-Climatic Conditions of Project Area	137-172
V.	Demography & Land Distribution	173-189
VI.	Livelihoods	190-201
VII.	Expected Project Out Comes	202-207
VIII.	Mandatory certificates	208-210
IX.	Status of on-going projects	211-225
X.	Abstract of projects proposed for sanction	226
XI.	List of State Govt. Orders regarding the formation of SLNA	

EXECUTIVE SUMMARY

Uttarakhand is located between 28° 43' – 31° 27' N latitudes and 77° 34' – 81° 02' E longitudes. The river Tons separates the state from Himachal Pradesh in the north-west, whereas the river Kali separates it from Nepal in the east. The greater Himalaya is the northern boundary of the state and is also the international border with China (Tibet). Foot-hills in the south are bound by Uttar Pradesh. The region, being situated centrally in the long sweep of the Himalaya, forms a transitional zone between the per-humid eastern and the dry to sub-humid western Himalaya. Uttarakhand became the 27th state of the Republic of India on 9 November 2000.

The population of the state primarily depends on agriculture for livelihood; about 70% of the population is engaged in agriculture. Out of total reported area, only 14.02% is under cultivation. More than 55.0% of the cultivated land in the State is rainfed. The cropping intensity is 160.6%. The landholdings are small and scattered. The average land holding is around 0.68 ha (that too is divided into many patches) in the hills and 1.77 ha in the plains.

About 70% of hills population is engaged in agriculture. There is hardly any other major source of livelihood deriving from the secondary or tertiary sectors. These sectors are very poorly developed primarily because of inaccessibility and vulnerability of mountain regions. Although almost 70% of the population is dependent of the primary sectors, the contribution of this sector of the GDP/NDDP is only 37.5. As a result, it does not provide sufficient income levels to the people. This subsistence nature, which leads to low incomes and unstable incomes, which in turn lead to a sizeable out-migration of male members that leads to only women headed families behind, and the role of women in the household economy becomes more important.

After attaining statehood in 2000, the economic progress of Uttarakhand has been rapid, with its economic growth rate increasing from just over 3% per annum to 11% per annum. However, this rapid growth has been accompanied by adverse impacts on the local ecology, thus making the incorporation of sustainable development practices into the State's overall development strategy an imperative. Water, agriculture, forestry and energy, among other issues, are central to the State's inclusive strategy for future growth. Most of the people of this state are dependent on their natural environment, with over three-fourths of the total population dependent on agriculture for their livelihood. Also, with over fifteen important rivers and over a dozen glaciers in the State, Uttarakhand is a valuable fresh water reserve. There are also about 200 large and medium sized hydro-projects and therefore hydroelectricity continues to be a prime source of capital for the local economy. Forests cover a large percentage of the land area with many industries being forest based.

The Himalayan watersheds are under constant threat of mass wasting and erosion caused by depletion of forest cover, unscientific agronomic practices and hydrologic imbalances. The ever increasing population, the need to provide a better quality of life to the people and the pressure on natural resources is further compounding the problem. The total of 7.66 lakh ha. cultivated area in the State 4.21 lakh ha. area is rainfed. An insight into the rainfed regions reveals a grim picture of poverty, water scarcity and fragile ecosystem. Land degradation due to soil erosion by low rainwater use efficiency, high population pressure, acute fodder shortage, poor livestock productivity, under investment in water use efficiency, lack of assured and remunerative marketing opportunities and poor infrastructure are important concerns of enabling policies. The challenge in rainfed areas, therefore, is to improve rural livelihoods through participatory watershed development with focus on integrated farming system for enhancing income, productivity and livelihood security in a sustainable manner.

The main objective of the proposed project is to increase the productivity and income of the rural inhabitants in the Rainfed Micro-watersheds of the State on priority basis area through sustainable management of the natural resources. Since agriculture and related activities are the main source of livelihood for the proposed target area, land based activities and livestock will play a significant role in achieving the project objectives. The project will reduce the emphasis on traditional crops and will increase prominence on high value crop and value addition through grading, packaging, processing and encouraging organic farming. Further, to ensure the sustainability of the proposed activities and ensuring cost sharing by participants for capital investments and also the recurrent costs associated with maintenance of the assets.

A number of watershed management projects are being executed in the state under different schemes; the Micro watersheds where these schemes are being implemented have been selected more on the grounds of suitability of working areas to the Project Implementing Agency (PIA) than on the basis of any priority made in an objective manner. There are a number of projects/ schemes operational in the State which is implementing MWS treatments the details of which are being given in the Preliminary Project Report. Keeping these schemes in view only the untreated MWS were shortlisted for the above project.

In the State 1110 MWS have been delineated leaving Haridwar District. In the untreated MWS which are 537, 124 micro watersheds have been identified above 3200 mt. altitude comprising a total area of 14, 25,750 ha. These are areas with little to no human habitations, snow bound glaciers, rocky and forest covered areas. The status of this land is mainly Reserve Forest which is under the jurisdiction of the State Forest department. Micro watersheds in this zone are land slide prone having slopes greater than 30 degrees gradient. Besides, these areas are also facing tremendous pressure and degradation of their natural resource due to high tourist and pilgrim inflow. Any watershed treatment required in this zone (> 3200mt) will be undertaken as convergence projects requiring special interventions by the concerned departments.

Within the 537 untreated MWS, 409 micro watersheds have been identified which are below 3200 mt. altitude comprising a total area of 18,11,887 ha. and additionally 1,20,000 ha. of area from Haridwar district have been prioritized for treatment (MWS have not been delineated in Haridwar district). A total of 102 MWS across the State and 10,000 ha. area of Haridwar district covering a gross area of about 2,03,700 ha. is proposed to be treated in the first phase of the Integrated Watershed Management Programme (IWMP). The total area available for treatment under the plans has also been calculated for every district. The criteria and weightage for selection of MWS has been done on the basis of criteria provided by Department of Land Resource Ministry of Rural Development, Govt. of India.

The MWS selected could also be taken up for treatment under various convergence schemes. Amongst the various schemes specific projects designed by various Line Departments like Forest, Agriculture, Rural Development can be taken up. Any Externally Aided Project working on Watershed Guidelines could also prove to be a good convergence project. Within these projects also NREGS could also be used as an effective convergence tool.

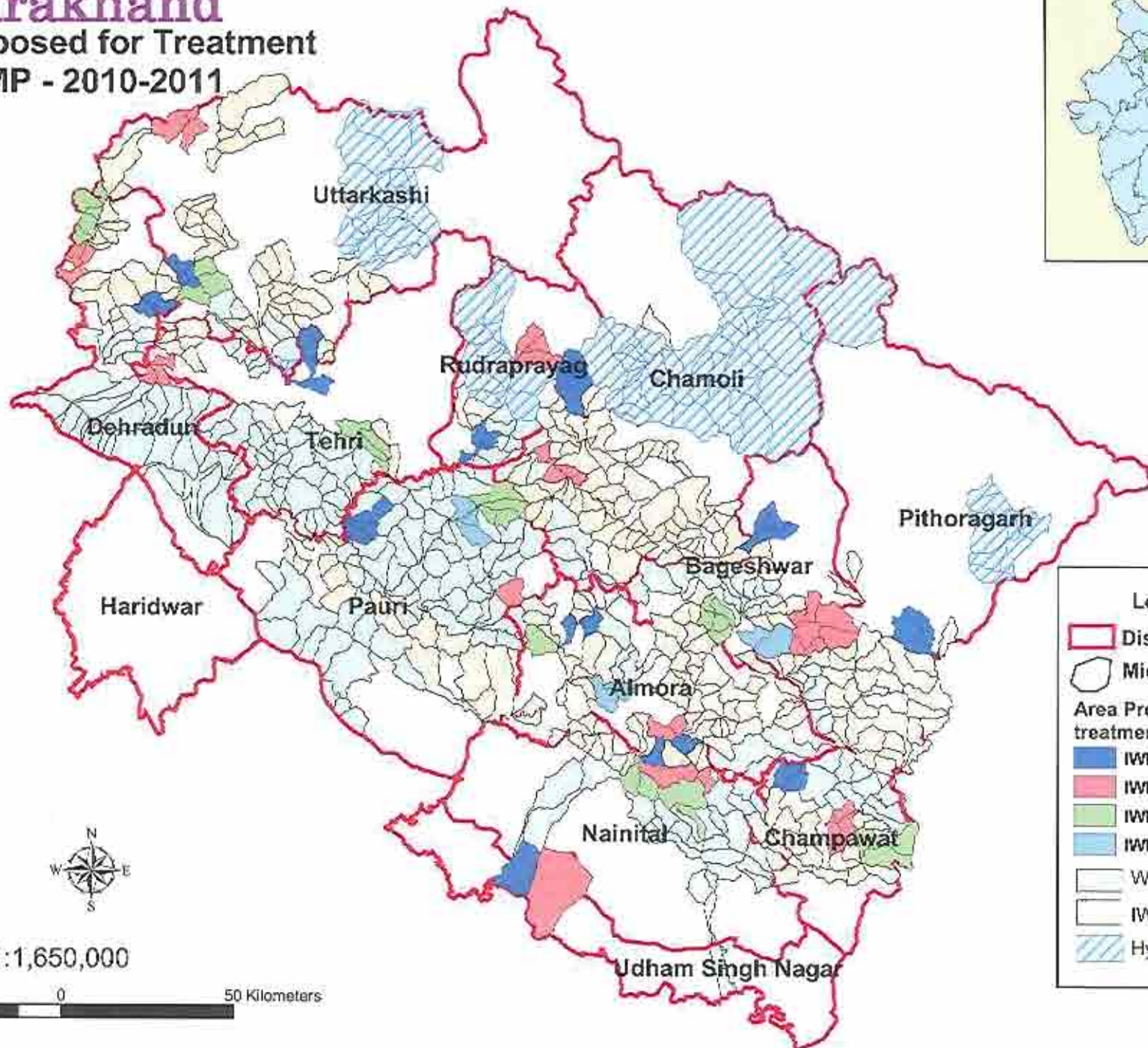
Of the 537 untreated MWS 409 have been shortlisted for the Integrated Watershed Management Project (IWMP). 102 MWS covering an area of 2.03 lakh ha. would be taken up for treatment in the first phase in all the districts of the State. In the first phase Rs. 296 crores financial outlay is proposed. The budgetary outlay expected from Department of Land Resources, Ministry of Rural Development for the administrative expenses of State Level Nodal Agency (SLNA), State Level Data Cell (SLDC) and District Watershed Development Units (DWDUs) had been depicted in PPR- 2, 3 and 4.

Uttarakhand State being predominantly a hill state with difficult terrain a financial outlay of Rs. 15000 per ha. has been proposed for the hill districts and for the plain districts of Udham Singh Nagar, Haridwar and some part of Nainital districts financial outlay of Rs. 12000 per ha. has been proposed. Thus a total outlay of Rs. 2742.52 crores has been projected for a period of 18 years. The financial provision required for the 11th plan is Rs. 621 crores for the 12th Plan, it is Rs. 624 crores, for the 13th Plan Rs. 660 crores and for the 14th Plan it is 858.52 crores.

Watershed Management works entail considerable amount of budget and hence a proper monitoring and impact evaluation is desired to assess the benefits accrued out of the expenditure incurred. Thus, to monitor the achievement of our defined project objectives certain output indicators have been designed which will help in quantifying the objectives any change in achievement of objectives will help in flagging our procedural shortcomings like ineffective community mobilization, poor PRA process improper prioritization of natural resource management objectives etc.

Uttarakhand

Area Proposed for Treatment IWMP - 2010-2011



Legend

- District Boundary
- Microwatershed
- Area Proposed for treatment in 2010-11
 - IWMP-I
 - IWMP-II
 - IWMP-III
 - IWMP-IV
- WMD Projects
- IWDP/DPAP
- Hydro Projects



1:1,650,000



CHAPTER I INSTITUTIONAL STRUCTURES

I. A. State Level Nodal Agencies (SLNAs):

Table-PPR 1: Details of SLNA

1 S. No.	2 State	3 Type of SLNA*	4 Date of Notification	5 Date of MoU with DoLR	6 Total no. of members of SLNA	7 Chairperson	
						Name	Designation
1	Uttarakhand	Department (Watershed Management Directorate, Uttarakhand, Dehradun)	11, September 2008	To be proposed	42	Shri Subhash Kumar	Additional Chief Secretary / Forest & Rural Development

(contd.)

* It is a Department.

8 CEO					
Name	Designation	Date of Appointment	Nature of appointment	Tenure (No. of years)	Contact Ph. No./ Fax/ E-mail
Shri M. H. Khan	Chief Project Director Watershed Management	19.12.2008	Deputation	As per Deputation rules	0135-2768712 Fax, 0135-2762839 Email uttarokhandsinc@gmail.com

Table-PPR 2: Details of functionaries in the SLNAs

S. N	Total working in the SLNA	Names & Designation	Qualification**	Exp. total	Work allocation	Monthly remuneration (Rs.)	Total budget of SLNA (Rs.) (Annual)		Funding expected from DoLR (Rs.) (Annual)	
							R	NR	R	NR
1	30	Smt Neena Grewal, Addl.CEO	Indian Forest Service	10	Technical Cell	70000	840000		840000	
2		Deputy Director (Agri./ Horti)	As per Departmental Norms	10		45000	540000		540000	
3		Deputy Director (For.)		10		45000	540000		540000	
4		Deputy Director (A.H.)		10		45000	540000		540000	
5		Assist. Engineer (Civil)		-		40000	480000		480000	
6		Social Specialist *	MA Sociology / MSW or equivalent	5		25000	300000		300000	
7		IEC Consultant *	PG in Mass Communication	5		30000	360000		360000	
8		Senior Finance Officer	SFS	5	Finance	45000	540000		540000	
9		Dy Director(Admin/Tr.)	As per Departmental norms	10	Administration	45000	540000		540000	
10		Dy. Director (Planning)		10	Planning	45000	540000		540000	
11		Project Economist	As per Departmental norms	10	Plann.& Moni.	35000	420000		420000	
12		Statistical Assistant		5	Planning	30000	360000		360000	
13		Accountant	As per Deptt. norms	5	Account	25000	300000		300000	
14		Stenographer Grad-I		10	Gen. Admin.	25000	300000		300000	
15		Upper Assistant		5	Gen. Admin.	16000	192000		192000	

S. N	Total working in the SLNA	Names & Designation	Qualification**	Exp. total	Work allocation	Monthly remuneration (Rs.)	Total budget of SLNA (Rs.) (Annual)		Funding expected from DoLR (Rs.) (Annual)	
							R	NR	R	NR
16		Upper Assistant		5	Gen. Admin.	16000	192000		192000	
17		Junior Assistant		-	Gen. Admin.	14000	168000		168000	
18		Junior Assistant		-	Gen. Admin.	14000	168000		168000	
19		Computer Operator*	Dip. in Com. /equi	-	Com. Oper.	16000	192000		192000	
20		Computer Operator*	Dip. in Com. /equi	-	Com. Oper.	16000	192000		192000	
21		*** Office attendant/ Support Staff (10)	As per norms			57000	684000		684000	
		Total				699000	8388000		8388000	

* On contract- qualification or eligibility will be decided by the SLNA (will be contracted if budget provided by the DoLR)

** Qualification for Direct Recruitment/Deputation / Contract person - as per Departmental Norms

*** On contract basis Office attendant/ Support Staff would be hired as guards, Messenger, Sweeper etc. (will be contracted if budget provided by the DoLR)

* At present the permanent staff is posted in Watershed Management Directorate, Dehradun and is being remunerated by the State Govt.

**Table-PPR 3: Details of State Level Data Cell (SLDC) Functionaries
(As per DoLR Guidelines)**

S.No	Names & Designation	No. required	Qualification & Experience	Work allocation	Monthly remuneration (Rs.)	Total Annual budget of SLDC (Rs.)	Funding expected from DoLR (Rs.) Annual
1	Technical Expert (Agriculture/Agricultural Engineering)	1	As per GOI MoRD Noms.	Technical cell	50000	600000	600000
2	Technical Expert on Livelihood (micro-Enterprises/Rural Management)	1		Technical cell	50000	600000	600000
3	Administrative Officer	1		Administration	40000	480000	480000
4	Finance-cum-Accounts Officer	1		Finance	35000	420000	420000
5	Accounts Assistant	2		Finance	25000	600000	600000
6	Assistant	2		Gen. Admin.	25000	600000	600000
7	GIS Expert	1		GIS	40000	480000	480000
8	Data Entry Operator	1		Data Entry	15000	180000	180000
9	Programmer	1		GIS/MIS	25000	300000	300000
	T.A.					400000	400000
	Office Expenses					800000	800000
	Total	11				5460000	5460000

*A non-recurring grant of Rs. 40.00 lakhs will also be given as per norms.

I. B. District Level Watershed Units:

**Table-PPR 4: Details of functionaries in the District Watershed Units / Data Cells
(As per DoLR Guidelines)**

S.No.	Name of the District	Name of the post	Total no. of persons working for Watershed programme	Qualification & Experience	Work allocation	Monthly remuneration (Rs.)	Total Annual budget of DLDC (Rs.)	Funding expected from DoLR (Rs.)
1	Almora	Technical Expert	1	As per GOI MoRD Norms	Technical Assistance	25000	300000	300000
		Accountant	1		Accountant	10000	120000	120000
		Data Entry Operator	1		Computer Operator	7500	90000	90000
2	Bageshwar	Technical Expert	1	As per GOI MoRD Norms	Technical Assistance	25000	300000	300000
		Accountant	1		Accountant	10000	120000	120000
		Data Entry Operator	1		Computer Operator	7500	90000	90000
3	Chamoli	Technical Expert	1	As per GOI MoRD Norms	Technical Assistance	25000	300000	300000
		Accountant	1		Accountant	10000	120000	120000
		Data Entry Operator	1		Computer Operator	7500	90000	90000
4	Rudraprayag	Technical Expert	1	As per GOI MoRD Norms	Technical Assistance	25000	300000	300000
		Accountant	1		Accountant	10000	120000	120000
		Data Entry Operator	1		Computer Operator	7500	90000	90000
5	Champawat	Technical Expert	1	As per GOI MoRD Norms	Technical Assistance	25000	300000	300000
		Accountant	1		Accountant	10000	120000	120000
		Data Entry Operator	1		Computer Operator	7500	90000	90000
6	Dehradun	Technical Expert	1	As per GOI MoRD Norms	Technical Assistance	25000	300000	300000
		Accountant	1		Accountant	10000	120000	120000
		Data Entry Operator	1		Computer Operator	7500	90000	90000
7	Haridwar	Technical Expert	1	As per GOI MoRD Norms	Technical Assistance	25000	300000	300000
		Accountant	1		Accountant	10000	120000	120000
		Data Entry Operator	1		Computer Operator	7500	90000	90000

S.No.	Name of the District	Name of the post	Total no. of persons working for Watershed programme	Qualification & Experience	Work allocation	Monthly remuneration (Rs.)	Total Annual budget of DLDC (Rs.)	Funding expected from DoLR (Rs.)
8	Nainital	Technical Expert	1	As per GOI MoRD Norms	Technical Assistance	25000	300000	300000
		Accountant	1		Accountant	10000	120000	120000
		Data Entry Operator	1		Computer Operator	7500	90000	90000
9	Pauri Garhwal	Technical Expert	1	As per GOI MoRD Norms	Technical Assistance	25000	300000	300000
		Accountant	1		Accountant	10000	120000	120000
		Data Entry Operator	1		Computer Operator	7500	90000	90000
10	Pithoragarh	Technical Expert	1	As per GOI MoRD Norms	Technical Assistance	25000	300000	300000
		Accountant	1		Accountant	10000	120000	120000
		Data Entry Operator	1		Computer Operator	7500	90000	90000
11	Tehri Garhwal	Technical Expert	1	As per GOI MoRD Norms	Technical Assistance	25000	300000	300000
		Accountant	1		Accountant	10000	120000	120000
		Data Entry Operator	1		Computer Operator	7500	90000	90000
12	U S Nagar	Technical Expert	1	As per GOI MoRD Norms	Technical Assistance	25000	300000	300000
		Accountant	1		Accountant	10000	120000	120000
		Data Entry Operator	1		Computer Operator	7500	90000	90000
13	Uttarkashi	Technical Expert	1	As per GOI MoRD Norms	Technical Assistance	25000	300000	300000
		Accountant	1		Accountant	10000	120000	120000
		Data Entry Operator	1		Computer Operator	7500	90000	90000
	Total	Technical Expert	13	As per GOI MoRD Norms	Technical Assistance	325000	3900000	3900000
		Accountant	13		Accountant	130000	1560000	1560000
		Data Entry Operator	13		Computer Operator	97500	1170000	1170000
		T.A. for all offices					1300000	1300000
		Office Expenses for all offices					3640000	3640000
	Grand Total						11570000	11570000

A non-recurring grant of Rs. 4.00 Lakhs will also be given as per norms.

CHAPTER II

SELECTION OF WATERSHED PROJECTS

**Table -PPR 5 : Status of District-wise area covered under the Watershed Programmes
(MIS Table-M(SP)2)**

S. No	Names of Districts	Total micro-watersheds in the District		Micro-watersheds covered so far						Net watersheds to be covered	
				Dept. of Land Resources		Other Ministries/ Depts.		Total watersheds covered			
				Pre-IWMP projects (DPAP+DDP+IWDP)		Any other watershed project					
				No.	Area (ha.)	No.	Area (ha.)	No.	Area (ha.)		
1	Almora	101	319309	171+0+5	111126.08	5	26101.00	57	137227.08	44	153585.00
2	Bageshwar	61	275378	38+0+2	28835.00	15	45593.00	29	74428.00	32	196947.00
3	Chamoli	138	822225	127+0+6	101106.73	44	419934.00	91	521040.73	14	69323.00
4	Rudraprayag	40	182223	0+0+1	11571.00	17	81384.00	19	92955.00	15	54462.00
5	Champawat	41	166072	57+0+2	39418.00	9	37214.00	27	76632.00	14	66387.00
6	Dehradun	96	314792	0+0+3	15930.00	53	206931.00	70	222861.00	25	54508.00
7	Haridwar	NA	231110	0+0+5	27104.00	0	0.00	na	27104.00	0	120000.00

S. No	Names of Districts	Total micro-watersheds in the District		Micro-watersheds covered so far						Net watersheds to be covered	
				Dept. of Land Resources		Other Ministries/ Depts.		Total watersheds covered			
				Pre-IWMP projects (DPAP+DDP+IWDP)		Any other watershed project					
				No.	Area (ha.)	No.	Area (ha.)	No.	Area (ha.)		
8	Nainital	70	384914	0+0+5	27546.00	25	10425.00	46	37971.00	24	228109.00
9	Pauri Garhwal	129	540360	302+0+6	185109.00	22	123875.00	58	308984.00	71	243787.00
10	Pithoragarh	129	708486	66+0+7	75294.36	20	62067.00	40	137361.36	42	201782.00
11	Tenri Garhwal	130	400111	85+0+3	72184.00	46	111768.00	52	183952.00	68	199086.00
12	U Singh Nagar	8	177780	0+0+2	11220.00	1	11000.00	1	22220.00	7	166780.00
13	Uttarkashi	167	794526	0+0+4	21082.50	26	128404.00	49	149486.50	53	175744.00
		1110	5317286	846+0+51	727526.67	283	1264696.00	539	1992222.67	409	1930500.00

* Of the remaining 162 MWS some are above 3000mts, rocky, steep and snow covered and some are part of the River Valley and catchment area of Hydro Projects.

Table-PPR 6(a): Prioritization List of Projects proposed for sanction during the Financial Year 2010-11

S.No.	Project Name	No. of Micro Watersheds	Proposed Project Area (Ha.)	Type of project (Hilly / Desert/ Others)	Proposed Cost (Rs. in lakhs)	Average Weight-age under the criteria
1	2	3	4	5	6	7
1	Almora IWMP I	2	3712	Hilly	556.80	95.0
2	Almora IWMP II	2	5251	Hilly	787.65	92.5
3	Almora IWMP III	1	5112	Hilly	766.80	95.0
4	Almora IWMP IV	3	5627	Hilly	844.05	87.3
5	Bageshwar IWMP I	3	4725	Hilly	708.75	88.7
6	Bageshwar IWMP II	4	5238	Hilly	785.70	80.9
7	Bageshwar IWMP III	5	4196	Hilly	629.40	80.1
8	Bageshwar IWMP IV	2	5580	Hilly	837.00	86.5
9	Chamoli IWMP I	1	5092	Hilly	763.80	92.5
10	Chamoli IWMP II	4	3258	Hilly	488.70	85.5
11	Champawat IWMP I	2	4061	Hilly	609.15	85.5
12	Champawat IWMP II	3	6307	Hilly	946.05	83.5
13	Champawat IWMP III	3	6143	Hilly	921.45	82.0
14	Dehradun IWMP I	3	5847	Hilly	877.05	87.7
15	Dehradun IWMP II	4	4961	Hilly	744.15	86.8

S.No.	Project Name	No. of Micro Watersheds	Proposed Project Area (Ha.)	Type of project (Hilly / Desert/ Others)	Proposed Cost (Rs. in lakhs)	Average Weight-age under the criteria
16	Dehradun IWMP III	5	5455	Hilly	818.25	86.6
17	Nainital IWMP I	3	4596	Hilly	689.40	86.8
18	Nainital IWMP II	2	5854	Hilly	878.10	85.5
19	Nainital IWMP III	4	6505	Hilly	975.75	84.8
20	Pauri Garhwal IWMP I	3	4590	Hilly	688.50	97.5
21	Pauri Garhwal IWMP II	1	4779	Hilly	716.85	102.5
22	Pauri Garhwal IWMP III	4	5097	Hilly	764.55	97.0
23	Pauri Garhwal IWMP IV	3	4632	Hilly	694.80	93.5
24	Pithoragarh IWMP I	2	5053	Hilly	757.95	83.0
25	Pithoragarh IWMP II	3	5405	Hilly	810.75	82.0
26	Rudraprayag IWMP I	4	4739	Hilly	710.85	92.1
27	Rudraprayag IWMP II	3	7600	Hilly	1140.00	86.0
28	Tehri Garhwal IWMP I	4	5080	Hilly	762.00	93.9
29	Tehri Garhwal IWMP II	4	4555	Hilly	683.25	93.0
30	Tehri Garhwal IWMP III	3	4528	Hilly	679.20	92.5
31	US Nagar IWMP I	0.5	6250	Others	750.00	93.0
32	US Nagar IWMP II	0.5	6250	Others	750.00	93.0
33	US Nagar IWMP III	0.5	5000	Others	600.00	93.0

S.No.	Project Name	No. of Micro Watersheds	Proposed Project Area (Ha.)	Type of project (Hilly / Desert/ Others)	Proposed Cost (Rs. in lakhs)	Average Weight-age under the criteria
34	US Nagar IWMP IV	0.5	5000	Others	600.00	93.0
35	Uttarkashi IWMP I	4	5372	Hilly	805.80	97.8
36	Uttarkashi IWMP II	3	6233	Hilly	934.95	93.0
37	Uttarkashi IWMP III	3	6004	Hilly	900.60	94.2
38	Haridwar IWMP I	1 Dev. Block	5000	Others	600.00	95.0
39	Haridwar IWMP II	1 Dev. Block	5000	Others	600.00	86.0
		102 ÷ 2 Dev. Block	203687		29578.05	

Table-PPR 6(b): Prioritization List of MWS taken under the various Projects proposed for sanction during the Financial Year 2010-11

S.No	Project Name	Name of the MWS	Weight-age under the criteria												Total weight-age
			i	ii	iii	iv	v	vi	vii	viii	ix	x	xi	xii	
1	2	3	4	5	6	7	8	9	10	11	12	13	14	15	16
1	Almora IWMP I	Tyarka Gadhera	5	10	0	10	0	15	5	5	10	10	10	15	95
2	Almora IWMP I	Adigram	5	10	0	10	0	10	10	5	10	10	10	15	95
3	Almora IWMP II	Garsari	5	5	0	10	0	15	10	5	15	10	5	15	95
4	Almora IWMP II	Kuraligad	5	5	0	5	0	15	10	5	10	10	10	15	90
5	Almora IWMP III	Khatron Nala	5	5	0	10	0	15	10	5	10	10	10	15	95
6	Almora IWMP IV	Jam Gadhera	5	5	0	10	0	15	10	5	15	10	5	15	95
7	Almora IWMP IV	Mawar	5	3	0	3	0	15	10	5	10	10	10	15	86
8	Almora IWMP IV	Makron	5	3	0	3	0	15	5	5	10	10	10	15	81
9	Bageshwar IWMP I	Surag	5	3	0	5	0	15	10	5	15	10	10	15	93
10	Bageshwar IWMP I	Ghatiyagad	5	3	0	10	0	15	10	5	10	10	10	15	93
11	Bageshwar IWMP I	Talkori	5	5	0	5	0	15	0	5	10	10	10	15	80
12	Bageshwar IWMP II	Ratdhar	5	5	0	5	0	15	10	7.5	10	10	10	15	92.5
13	Bageshwar IWMP II	Kulurgad	5	3	0	5	0	15	5	5	10	10	10	15	83
14	Bageshwar IWMP II	Karariyagaon	5	3	0	10	0	5	5	7.5	10	10	5	15	75.5
15	Bageshwar IWMP II	Dharamghar	5	5	0	5	0	10	5	7.5	10	10	10	5	72.5
16	Bageshwar IWMP III	Kalirao	5	5	0	10	0	15	5	7.5	10	10	10	15	92.5

S.No	Project Name	Name of the MWS	Weight-age under the criteria												Total weight-age
			i	ii	iii	iv	v	vi	vii	viii	ix	x	xi	xii	
17	Bageshwar IWMP III	Phatagali	5	10	0	5	0	15	5	5	10	10	5	15	85
18	Bageshwar IWMP II	Dhatoli Nala	5	3	0	5	0	15	5	5	10	10	5	15	78
19	Bageshwar IWMP III	Chhira Raula	5	10	0	5	0	5	0	5	10	10	10	15	75
20	Bageshwar IWMP III	Bageshwar	5	5	0	5	0	10	5	5	10	10	10	5	70
21	Bageshwar IWMP IV	Badhargad	5	10	0	5	0	15	5	5	10	10	10	15	90
22	Bageshwar IWMP IV	Dalaurgad	5	3	0	5	0	15	5	5	10	10	10	15	83
23	Chamoli IWMP I	Baiasuit	5	5	0	10	0	15	5	7.5	10	10	10	15	92.5
24	Chamoli IWMP II	Sarmola	5	5	0	5	0	15	5	7.5	10	10	10	15	87.5
25	Chamoli IWMP II	Karanprayag	5	3	0	5	0	15	5	7.5	10	10	10	15	85.5
26	Chamoli IWMP II	Bansoli	5	3	0	5	0	15	5	7.5	10	10	10	15	85.5
27	Chamoli IWMP II	Nakot	5	3	0	3	0	15	5	7.5	10	10	10	15	83.5
28	Champawat IWMP I	Serigad	5	3	0	5	0	15	10	5	10	10	10	15	88
29	Champawat IWMP I	Siprahgad	5	3	0	5	0	15	5	5	10	10	10	15	83
30	Champawat IWMP II	Nadkuli	5	5	0	5	0	15	10	7.5	10	10	5	15	87.5
31	Champawat IWMP II	Champawat	5	3	0	5	0	15	5	5	10	10	10	15	83
32	Champawat IWMP II	Dara	5	5	0	5	0	15	5	5	10	10	5	15	80
33	Champawat IWMP III	Amkhola	5	3	0	5	0	15	5	7.5	10	10	5	15	80.5
34	Champawat IWMP II	Lahowati Nadi	5	5	0	3	0	15	5	5	10	10	5	15	78
35	Champawat IWMP III	Sungaon	7.5	5	0	5	0	15	10	5	10	10	5	15	87.5
36	Dehradun IWMP I	Kota	5	3	0	10	0	15	10	5	10	10	10	15	93

S.No	Project Name	Name of the MWS	Weight-age under the criteria												Total weight-age
			i	ii	iii	iv	v	vi	vii	viii	ix	x	xi	xii	
37	Dehradun IWMP I	Kotuwagad	5	5	0	10	0	15	10	5	5	10	10	15	90
38	Dehradun IWMP I	Saiya	5	5	0	5	0	5	10	5	10	10	10	15	80
39	Dehradun IWMP II	Jamrad	5	3	0	10	0	15	10	5	10	10	10	15	93
40	Dehradun IWMP II	Gharatgad	5	3	0	5	0	15	10	5	10	10	10	15	88
41	Dehradun IWMP II	Bagnigad	5	3	0	5	0	15	10	5	10	10	10	15	88
42	Dehradun IWMP II	Abankhand	5	3	0	10	0	10	10	5	10	10	10	5	78
43	Dehradun IWMP III	Sitkigad	5	3	0	10	0	15	10	5	10	10	10	15	93
44	Dehradun IWMP III	Anu	5	3	0	5	0	15	10	5	10	10	10	15	88
45	Dehradun IWMP III	Chandinigad	5	3	0	3	0	15	5	5	15	10	10	15	86
46	Dehradun IWMP III	Sainj	5	5	0	5	0	15	5	5	10	10	10	15	85
47	Dehradun IWMP II	Atal	5	3	0	3	0	15	10	5	10	5	10	15	81
48	Nainital IWMP I	Sirsa	5	5	0	5	0	15	10	7.5	15	10	5	15	92.5
49	Nainital IWMP I	Sanchutiya	5	3	0	5	0	15	10	5	10	10	10	15	88
50	Nainital IWMP I	Manarsa	5	5	0	5	0	5	10	5	10	10	10	15	80
51	Nainital IWMP II	Kwarab	5	3	0	5	0	15	10	5	10	10	10	15	88
52	Nainital IWMP II	Ramgad	5	3	0	5	0	15	5	5	10	10	10	15	83
53	Nainital IWMP III	Tandigad	5	3	0	10	0	15	5	5	10	10	10	15	88
54	Nainital IWMP III	Bhowali Nala	5	5	0	5	0	15	5	5	10	10	10	15	85
55	Nainital IWMP III	Kanyali	5	3	0	5	0	15	5	5	10	10	10	15	83
56	Nainital IWMP III	Dhona	5	3	0	5	0	15	5	5	10	10	10	15	83

S.No	Project Name	Name of the MWS	Weight-age under the criteria												Total weight-age
			i	ii	iii	iv	v	vi	vii	viii	ix	x	xi	xii	
57	Pauri Garhwal IWMP I	Jwaragad	5	10	0	5	0	15	10	7.5	15	10	10	15	102.5
58	Pauri Garhwal IWMP I	Kotagad	5	10	0	5	0	15	10	7.5	10	10	10	15	97.5
59	Pauri Garhwal IWMP I	Saldanggad	5	10	0	10	0	5	5	7.5	15	10	10	15	92.5
60	Pauri Garhwal IWMP II	Pasolgad	5	10	0	10	0	15	10	7.5	10	10	10	15	102.5
61	Pauri Garhwal IWMP III	Maithana	5	5	0	10	0	15	10	7.5	10	10	10	15	97.5
62	Pauri Garhwal IWMP III	Dhufuji	5	3	0	10	0	15	10	7.5	10	10	10	15	95.5
63	Pauri Garhwal IWMP III	Syotigad	7.5	10	0	10	0	15	10	5	10	10	10	15	102.5
64	Pauri Garhwal IWMP III	Khond	7.5	5	0	10	0	10	10	5	10	10	10	15	92.5
65	Pauri Garhwal IWMP IV	Baligad	5	5	0	10	0	15	10	7.5	10	10	10	15	97.5
66	Pauri Garhwal IWMP IV	Choya	5	3	0	5	0	15	5	7.5	10	10	10	15	85.5
67	Pauri IWMP IV	Tioli	7.5	5	0	10	0	15	10	5	10	10	10	15	97.5
68	Pithoragarh IWMP I	Khetargad	5	10	0	10	0	15	5	5	10	10	10	15	95
69	Pithoragarh IWMP I	Bherigad	5	3	0	3	0	15	0	5	10	10	5	15	71
70	Pithoragarh IWMP II	Gurghatiya	5	10	0	10	0	15	5	7.5	5	10	10	15	92.5
71	Pithoragarh IWMP II	Barargad	5	3	0	5	0	5	5	7.5	10	10	5	15	70.5
72	Pithoragarh IWMP II	Dauligad	7.5	3	0	5	0	15	0	7.5	10	10	10	15	83
73	Rudraprayag IWMP I	Utyasu	5	3	0	5	0	15	10	7.5	10	10	10	15	90.5
74	Rudraprayag IWMP I	Rampur	5	5	0	5	0	15	10	5	10	10	10	15	90
75	Rudraprayag IWMP I	Khurar	5	5	0	5	0	15	10	5	10	10	10	15	90
76	Rudraprayag IWMP I	Chamak	7.5	3	0	5	0	15	10	7.5	15	10	10	15	98

S.No	Project Name	Name of the MWS	Weight-age under the criteria												Total weight-age
			i	ii	iii	iv	v	vi	vii	viii	ix	x	xi	xii	
77	Rudraprayag IWMP II	Anphaigad	5	3	0	10	0	15	10	5	10	10	10	15	93
78	Rudraprayag IWMP II	Kyargad	5	5	0	5	0	15	5	5	10	10	10	15	85
79	Rudraprayag IWMP II	Setgad	5	5	0	5	0	15	0	5	10	10	10	15	80
80	Tehri Garhwal IWMP I	Piplogi	5	3	0	5	0	5	10	10	5	10	10	15	78
81	Tehri Garhwal IWMP I	Nakurgad	7.5	5	0	10	0	15	10	10	10	10	10	15	102.5
82	Tehri Garhwal IWMP I	Orgad	7.5	10	0	5	0	15	5	10	10	10	10	15	97.5
83	Tehri Garhwal IWMP I	Mukhyalgaon	7.5	5	0	5	0	15	10	10	10	10	10	15	97.5
84	Tehri Garhwal IWMP II	Dewangarh	5	3	0	5	0	15	10	10	10	10	5	15	88
85	Tehri Garhwal IWMP II	Ringaligad	5	3	0	3	0	15	10	10	10	10	5	15	86
86	Tehri Garhwal IWMP II	Kharsugad	7.5	5	0	10	0	15	10	10	10	10	10	15	102.5
87	Tehri Garhwal IWMP II	Mundoli	7.5	3	0	5	0	15	10	10	10	10	10	15	95.5
88	Tehri Garhwal IWMP III	Gadaliyagad	5	10	0	5	0	15	5	10	10	10	10	15	95
89	Tehri Garhwal IWMP III	Jakhand	5	5	0	5	0	5	10	10	5	10	10	15	80
90	Tehri Garhwal IWMP III	Takoli	7.5	10	0	10		15	5	10	10	10	10	15	102.5
91	US Nagar IWMP I	Ghuganala (N)	5	5	0	3	0	15	10	10	15	5	10	15	93
92	US Nagar IWMP II	Ghuganala (S)	5	5	0	3	0	15	10	10	15	5	10	15	93
93	US Nagar IWMP III	Baur Nadi (North)	5	10	0	3	0	15	10	10	10	5	10	15	93
94	US Nagar IWMP IV	Baur Nadi (South)	5	10	0	3	0	15	10	10	10	5	10	15	93
95	Uttarkashi IWMP I	Lamgad	5	10	0	10	0	15	10	5	10	10	10	15	100
96	Uttarkashi IWMP I	Kamra	5	3	0	10	0	15	10	5	10	10	10	15	93

S.No	Project Name	Name of the MWS	Weight-age under the criteria												Total weight-age
			i	ii	iii	iv	v	vi	vii	viii	ix	x	xi	xii	
97	Uttarkashi IWMP I	Tiyan	7.5	5	0	10	0	15	10	5	15	10	10	15	102.5
98	Uttarkashi IWMP I	Kuwa	7.5	3	0	10	0	15	10	5	10	10	10	15	95.5
99	Uttarkashi IWMP II	Doni	5	3	0	10	0	15	10	5	15	10	10	15	98
100	Uttarkashi IWMP II	Khanna	5	3	0	10	0	15	10	5	15	10	10	15	98
101	Uttarkashi IWMP II	Istergad	5	3	0	5	0	15	5	5	10	10	10	15	83
102	Uttarkashi IWMP III	Kasiana	5	5	0	10	0	10	10	5	10	10	10	15	90
103	Uttarkashi IWMP III	Tharsun	7.5	5	0	10	0	15	5	5	10	10	10	15	92.5
104	Uttarkashi IWMP III	Naugaon	10	5	0	10	0	15	5	5	15	10	10	15	100
105	Haridwar IWMP I	Roorkee	5	10	0	10	0	5	10	5	15	10	10	15	95
106	Haridwar IWMP II	Khanpur	5	10	0	10	0	5	10	5	10	5	10	16	86

Note : Criteria No. 5 - Ground Water Status not known, not taken for weightage purposes.

Criteria No. 12 and 13 Cluster Approach in hills and plains taken as one criteria only. Thus, total maximum score is 120.

Criteria and Weight-age for Selection of Watershed

S.No.	Criteria	Max. score	Ranger & Scores			
i	Poverty index (% of poor to population)	10	Above 80% (10)	80 to 50% (7.5)	50 to 20% (5)	Below 20% (2.5)
ii	% of SC/ST population	10	More than 40% (10)	20 to 40% (5)	Less than 20% (3)	
iii	Actual wages	5	Actual wages are significantly lower than minimum wages (5)	Actual wages are equal to or higher than minimum wages (0)		
iv	% of small and marginal farmers	10	More than 80% (10)	50 to 80% (5)	Less than 50% (3)	
v	Ground water status	15	Over exploited (15)	Critical (10)	Sub critical (5)	Safe (0)
vi	Moisture index/DPAP/DDP Block	10	-66.7 & below (10) DDP Block	-33.3 to -66.6 (5) DPAP Block	0 to -33.2 (0) Non DPAP/DDP Block	
vii	Area under assured irrigation	15	less than 10% (15)	10 to 20% (10)	20 to 30% (5)	Above 30% (Reject)
viii	Drinking water	10	No source (10)	Problematic village (7.5)	Partially covered (5)	Fully covered (0)
ix	Degraded Land	15	High - above 20% (15)	Medium - 10 to 20% (10)	low - less than 10% of TGA (5)	

S.No.	Criteria	Max. score	Ranger & Scores			
x	Productivity potential of the land	10	Lands with low production & where productivity can be significantly enhanced with reasonable efforts (10)	Lands with moderate production & where productivity can be enhanced with reasonable efforts (5)	Lands with high production & where productivity can be marginally enhanced with reasonable efforts (0)	
xi	Contiguity to another watershed that has already been developed/treated	10	Contiguous to previously treated watershed & contiguity within the micro-watershed in the project (10)	Contiguity within the micro-watershed in the project but non-contiguous to previously treated watershed (5)	Neither contiguous to previously treated watershed nor contiguity within the micro-watershed in the project (0)	
xii	Cluster approach in the plains (more than one contiguous micro-watersheds in the project)	15	Above 6 micro-watersheds in cluster (15)	4 to 6 micro-watersheds in cluster (10)	2 to 4 micro-watersheds in cluster (5)	
xiii	Cluster approach in the hills (more than one contiguous micro-watershed in the project)	15	Above 5 micro-watersheds in cluster (15)	3 to 5 micro-watersheds in cluster (10)	2 to 3 micro-watersheds in cluster (5)	
	Total	150	150	90	41	2.5

CHAPTER III

PROFILE OF THE EACH SELECTED WATERSHED PROJECT

Table-PPR 7 : Projects at a Glance (39 Projects - District wise)

Table PPR 7 : District : Almora

Project No. Almora IWMP- I

1	Name of the State	Uttarakhand
2	Name & Type# (Hilly/Desert/Others) of the project	Hilly
3	Name of the District	Almora
4	Name of the Blocks	Chaukhutiya, Syaldey
5	Name of Gram Panchayats	Attached in Annexure 1
6	Name & Census Code of Villages Covered	Attached in Annexure 1
7	Name & Codes of the micro-watersheds	Adigram, Tyarka Gadhera
8	Four major reason for selection of watershed	Acuteness of drinking water scarcity.
		Preponderance of wastelands/degraded lands.
		Proportion of scheduled castes/scheduled tribes.
		Productivity potential of the land.
9	Area of the Project (ha.)	5375
10	Area proposed to be treated (ha.)	3712
11	Project Cost (Rs.in Lakhs)	556.80 lakhs
12	Name and Address of proposed PIA	To be selected by DWDU
13	Any other (please specify)	

Annexure 1 - Almora IWMP I : List of Gram Panchayat and Names and Census Code of Villages

SWS	MWS	Dev. Block	Village	Village Code Census 2001
Maigar Khansar	1 Adigram	Chaukhutiya	Adigaon Bangari	0509000201212100
Maigar Khansar	1 Adigram	Chaukhutiya	Adigaon Fuloli & Chak Adigaon	0509000201212200
Maigar Khansar	1 Adigram	Chaukhutiya	Adigaon Kanoliya	0509000201211800
Maigar Khansar	1 Adigram	Chaukhutiya	Bagwall Khet	0509000201211700
Maigar Khansar	1 Adigram	Chaukhutiya	Basoli	0509000201211900
Maigar Khansar	1 Adigram	Chaukhutiya	Chani & Chak Chani Surna	0509000201211600
Maigar Khansar	1 Adigram	Chaukhutiya	Farika	0509000201211100
Maigar Khansar	1 Adigram	Chaukhutiya	Gopalgaon & Chak Anuwagaon Cha	0509000201211400
Maigar Khansar	1 Adigram	Chaukhutiya	Jal	0509000201211200
Maigar Khansar	1 Adigram	Chaukhutiya	Jaurashi	0509000201210500
Maigar Khansar	1 Adigram	Chaukhutiya	Kanairi	0509000101157500
Maigar Khansar	1 Adigram	Chaukhutiya	Kotura	0509000201212000
Maigar Khansar	1 Adigram	Chaukhutiya	Masun	0509000101156900
Maigar Khansar	1 Adigram	Chaukhutiya	Mohan Malla	0509000101157600
Maigar Khansar	1 Adigram	Chaukhutiya	Surankotura	0509000201211300
Maigar Khansar	1 Adigram	Chaukhutiya	Surna Rikhari Chak Tao Rikhari	0509000201211500
Maigar Khansar	1 Adigram	Syaldey	Rotapani	0509000101156200
Maigar Khansar	2 Tyarka Gadhera	Chaukhutiya	Behit Gaon	0509000201210900
Maigar Khansar	2 Tyarka Gadhera	Chaukhutiya	Bhatkote	0509000201209700
Maigar Khansar	2 Tyarka Gadhera	Chaukhutiya	Bhgoti	0509000201212600
Maigar Khansar	2 Tyarka Gadhera	Chaukhutiya	Boragaon	0509000201210800
Maigar Khansar	2 Tyarka Gadhera	Chaukhutiya	Chandikhet	0509000201207500
Maigar Khansar	2 Tyarka Gadhera	Chaukhutiya	Chinoni	0509000201212900

SWS	MWS	Dev. Block	Village	Village Code Census 2001
Maigar Khansar	2 Tyarka Gadhera	Chaukhutiya	Dhudhaliya Bisht	0509000201206800
Maigar Khansar	2 Tyarka Gadhera	Chaukhutiya	Dhun	0509000201209900
Maigar Khansar	2 Tyarka Gadhera	Chaukhutiya	Fulai	0509000201206900
Maigar Khansar	2 Tyarka Gadhera	Chaukhutiya	Ghugutiyaigaon	0509000201213300
Maigar Khansar	2 Tyarka Gadhera	Chaukhutiya	Hat	0509000201204100
Maigar Khansar	2 Tyarka Gadhera	Chaukhutiya	Jardhar	0509000201204000
Maigar Khansar	2 Tyarka Gadhera	Chaukhutiya	Jhia	0509000201204300
Maigar Khansar	2 Tyarka Gadhera	Chaukhutiya	Jhurga Katarmal	0509000201213100
Maigar Khansar	2 Tyarka Gadhera	Chaukhutiya	Jool Chura	0509000201213600
Maigar Khansar	2 Tyarka Gadhera	Chaukhutiya	Kanikhola	0509000201212800
Maigar Khansar	2 Tyarka Gadhera	Chaukhutiya	Kanoli Malli	0509000201214700
Maigar Khansar	2 Tyarka Gadhera	Chaukhutiya	Katarmal	0509000201213200
Maigar Khansar	2 Tyarka Gadhera	Chaukhutiya	Kiser Birath	0509000201210100
Maigar Khansar	2 Tyarka Gadhera	Chaukhutiya	Kononi Talli	0509000201213800
Maigar Khansar	2 Tyarka Gadhera	Chaukhutiya	Laluri	0509000201213900
Maigar Khansar	2 Tyarka Gadhera	Chaukhutiya	Majur Kanauri	0509000201213700
Maigar Khansar	2 Tyarka Gadhera	Chaukhutiya	Majur Manral	0509000201213500
Maigar Khansar	2 Tyarka Gadhera	Chaukhutiya	Nagarseem	0509000201213400
Maigar Khansar	2 Tyarka Gadhera	Chaukhutiya	Patalgaon	0509000201212700
Maigar Khansar	2 Tyarka Gadhera	Chaukhutiya	Saklikurali	0509000201213000
Maigar Khansar	2 Tyarka Gadhera	Chaukhutiya	Seemapani	0509000201215000
Maigar Khansar	2 Tyarka Gadhera	Chaukhutiya	Taloe	0509000201209800
Maigar Khansar	2 Tyarka Gadhera	Chaukhutiya	Udalikhan	0509000201204200

Table PPR 7 : District : Almora

Project No. Almora IWMP- II

Name of the State	Uttarakhand
Name & Type# (Hilly/Deseri/Others) of the project	Hilly
Name of the District	Almora
Name of the Blocks	Hawalbag, Tariikhet
Name of Gram Panchayats	Attached in Annexure 2
Name & Census Code of Villages Covered	Attached in Annexure 2
Name & Codes of the micro-watersheds	Garsari, Kuraligad
Four major reason for selection of watershed	Acuteness of drinking water scarcity.
	Preponderance of wastelands/degraded lands.
	Proportion of scheduled castes/scheduled tribes.
	Productivity potential of the land.
Area of the Project (ha.)	6621
Area proposed to be treated (ha.)	5251
Project Cost (Rs.in Lakhs)	787.65 lakhs
Name and Address of proposed PIA	To be selected by DWDU
Any other (please specify)	

Annexure 2 – Almora IWMP- II : List of Gram Panchayat and Names and Census Code of Villages

SWS	MWS	Dev_Block	Village	Village Code Census 2001
Kuchgad	1 Garsari	Hawalbag	Balam	0509000301310400
Kuchgad	1 Garsari	Hawalbag	Dhatwal Gaon	0509000301310300
Kuchgad	1 Garsari	Hawalbag	Doba	0509000301309600
Kuchgad	1 Garsari	Hawalbag	Kuman	0509000301310000
Kuchgad	1 Garsari	Hawalbag	Patriya	0509000301309900
Kuchgad	1 Garsari	Hawalbag	Raigal	0509000301309800
Kuchgad	1 Garsari	Hawalbag	Sainj	0509000301310200
Kuchgad	1 Garsari	Hawalbag	Sarana	0509000301310500
Kuchgad	1 Garsari	Hawalbag	Sidhpur	0509000301310100
Kuchgad	1 Garsari	Hawalbag	Syahi Devi Bagich	0509000301307200
Kuchgad	1 Garsari	Tarikhet	Almiyakady	0509000201269500
Kuchgad	1 Garsari	Tarikhet	Bir Gaon	0509000201269700
Kuchgad	1 Garsari	Tarikhet	Dool	0509000201266900
Kuchgad	1 Garsari	Tarikhet	Enara	0509000201266600
Kuchgad	1 Garsari	Tarikhet	Garhsari	0509000201268800
Kuchgad	1 Garsari	Tarikhet	Harare	0509000201269000
Kuchgad	1 Garsari	Tarikhet	Kotuli	0509000201269200
Kuchgad	1 Garsari	Tarikhet	Matela	0509000201266000
Kuchgad	1 Garsari	Tarikhet	Oliya Gaon	0509000201269100
Kuchgad	1 Garsari	Tarikhet	Pajina	0509000201268700
Kuchgad	1 Garsari	Tarikhet	Sarka	0509000201268900
Kuchgad	1 Garsari	Tarikhet	Simora	0509000201269600
Kuchgad	1 Garsari	Tarikhet	Sone	0509000201269300

SWS	MWS	Dev_Block	Village	Village Code Census 2001
Kuchgad	1 Garsari	Tarikhe:	Suri	0509000201266700
Uttari Koshi	2 Kuraligad	Hawalbag	Barsimi	0509000301316500
Uttari Koshi	2 Kuraligad	Hawalbag	Basar	0509000301307000
Uttari Koshi	2 Kuraligad	Hawalbag	Chausali	0509000301316600
Uttari Koshi	2 Kuraligad	Hawalbag	Dal	0509000301309400
Uttari Koshi	2 Kuraligad	Hawalbag	Dharsimi	0509000301316400
Uttari Koshi	2 Kuraligad	Hawalbag	Jur Kafun	0509000301309500
Uttari Koshi	2 Kuraligad	Hawalbag	Roun	0509000301309300
Uttari Koshi	2 Kuraligad	Hawalbag	Sarkar Ki Ali	0509000301316200
Uttari Koshi	2 Kuraligad	Hawalbag	Syahi Devi Gunth	0509000301307300
Uttari Koshi	2 Kuraligad	Hawalbag	That	0509000301309700

Table PPR 7 : District : Almora

Project No. Almora IWMP- III

Name of the State	Uttarakhand
Name & Type# (Hilly/Desert/Others) of the project	Hilly
Name of the District	Almora
Name of the Blocks	Syaldey
Name of Gram Panchayats	Attached in Annexure 3
Name & Census Code of Villages Covered	Attached in Annexure 3
Name & Codes of the micro-watersheds	Khatron Nala
Four major reason for selection of watershed	Acuteness of drinking water scarcity.
	Preponderance of wastelands/degraded lands.
	Proportion of scheduled castes/scheduled tribes.
	Productivity potential of the land.
Area of the Project (ha.)	5269
Area proposed to be treated (ha.)	5112
Project Cost (Rs.in Lakhs)	766.80 lakhs
Name and Address of proposed PIA	To be selected by DWDU
Any other (please specify)	

Annexure 3 - Almora IWMP -III : List of Gram Panchayat and Names and Census Code of Villages

SWS	MWS	Dev Block	Village	Village Code Census 2001
Badangarh Nayar	1. Khatron Nala	Syaldey	Afaun	0509000101156400
Badangarh Nayar	1. Khatron Nala	Syaldey	Amkhet	0509000101153800
Badangarh Nayar	1. Khatron Nala	Syaldey	Arari Bist	0509000101152400
Badangarh Nayar	1. Khatron Nala	Syaldey	Ataliya	0509000101154000
Badangarh Nayar	1. Khatron Nala	Syaldey	Bajkhet	0509000101153300
Badangarh Nayar	1. Khatron Nala	Syaldey	Bansari	0509000101151700
Badangarh Nayar	1. Khatron Nala	Syaldey	Bawari Kichar	0509000101154500
Badangarh Nayar	1. Khatron Nala	Syaldey	Bheli	0509000101150700
Badangarh Nayar	1. Khatron Nala	Syaldey	Bisarakhet	0509000101150900
Badangarh Nayar	1. Khatron Nala	Syaldey	Chachrofi	0509000101156600
Badangarh Nayar	1. Khatron Nala	Syaldey	Chichoan	0509000101153200
Badangarh Nayar	1. Khatron Nala	Syaldey	Dathiwalli	0509000101152700
Badangarh Nayar	1. Khatron Nala	Syaldey	Dhayakichar	0509000101153100
Badangarh Nayar	1. Khatron Nala	Syaldey	Dhika	0509000101146700
Badangarh Nayar	1. Khatron Nala	Syaldey	Dudhauri Birkhal	0509000101151400
Badangarh Nayar	1. Khatron Nala	Syaldey	Dungari	0509000101154200
Badangarh Nayar	1. Khatron Nala	Syaldey	Faniya	0509000101153700
Badangarh Nayar	1. Khatron Nala	Syaldey	Gangajhala	0509000101146400
Badangarh Nayar	1. Khatron Nala	Syaldey	Garasari	0509000101152100
Badangarh Nayar	1. Khatron Nala	Syaldey	Garhkhet	0509000101152800
Badangarh Nayar	1. Khatron Nala	Syaldey	Goghyanbasiseem	0509000101151000
Badangarh Nayar	1. Khatron Nala	Syaldey	Gumafi	0509000101152600
Badangarh Nayar	1. Khatron Nala	Syaldey	Kaljhira Rajwar	0509000101151300
Badangarh Nayar	1. Khatron Nala	Syaldey	Kalyanpur	0509000101151600
Badangarh Nayar	1. Khatron Nala	Syaldey	Kaman	0509000101152500
Badangarh Nayar	1. Khatron Nala	Syaldey	Kanari Thor	0509000101150600
Badangarh Nayar	1. Khatron Nala	Syaldey	Kanmunga	0509000101153900
Badangarh Nayar	1. Khatron Nala	Syaldey	Khatal Gair	0509000101155600

SWS	MWS	Dev_Block	Village	Village Code Census 2001
Badangarh Nayar	1. Khatron Nala	Syaldey	Kusiyachaun Malla	0509000101153000
Badangarh Nayar	1. Khatron Nala	Syaldey	Kusiyachaun Talia	0509000101152900
Badangarh Nayar	1. Khatron Nala	Syaldey	Malla Dhaneta	0509000101152000
Badangarh Nayar	1. Khatron Nala	Syaldey	Malla Matela	0509000101153600
Badangarh Nayar	1. Khatron Nala	Syaldey	Malli Mahroli	0509000101150800
Badangarh Nayar	1. Khatron Nala	Syaldey	Nail	0509000101152300
Badangarh Nayar	1. Khatron Nala	Syaldey	Naugaon	0509000101152200
Badangarh Nayar	1. Khatron Nala	Syaldey	Newalgaon	0509000101155700
Badangarh Nayar	1. Khatron Nala	Syaldey	Nimugair	0509000101151900
Badangarh Nayar	1. Khatron Nala	Syaldey	Pilki	0509000101154100
Badangarh Nayar	1. Khatron Nala	Syaldey	Pipalkhal	0509000101146300
Badangarh Nayar	1. Khatron Nala	Syaldey	Ramsingh Kichar	0509000101153400
Badangarh Nayar	1. Khatron Nala	Syaldey	Rudholi	0509000101151100
Badangarh Nayar	1. Khatron Nala	Syaldey	Saierh	0509000101156500
Badangarh Nayar	1. Khatron Nala	Syaldey	Shadigaon	0509000101156700
Badangarh Nayar	1. Khatron Nala	Syaldey	Talla Dhaneta	0509000101151800
Badangarh Nayar	1. Khatron Nala	Syaldey	Talla Matela	0509000101153500
Badangarh Nayar	1. Khatron Nala	Syaldey	Talli Mahroli	0509000101151500
Badangarh Nayar	1. Khatron Nala	Syaldey	Timili	0509000101146800

Table PPR 7 : District : Almora

Project No. Almora IWMP- IV

Name of the State	Uttarakhand
Name & Type# (Hilly/Desert/Others) of the project	Hilly
Name of the District	Almora
Name of the Blocks	Bhikiyasain, Tarikhet, Dwarahat
Name of Gram Panchayats	Attached in Annexure 4
Name & Census Code of Villages Covered	Attached in Annexure 4
Name & Codes of the micro-watersheds	Jam Gadhara, Mawar, Makron
Four major reason for selection of watershed	Acuteness of drinking water scarcity, Preponderance of wastelands/degraded lands, Proportion of scheduled castes/scheduled tribes, Productivity potential of the land.
Area of the Project (ha.)	8115
Area proposed to be treated (ha.)	5627
Project Cost (Rs.in Lakhs)	844.05 lakhs
Name and Address of proposed PIA	To be selected by DWDU
Any other (please specify)	

Annexure 4 - Almora IWMP IV : List of Gram Panchayat and Names and Census Code of Villages

SWS	MWS	Dev Block	Village	Village Code Census 01
Gagas	1 Jam Gadhera	Bhikiyasain	Khairia	0509000101163200
Gagas	1 Jam Gadhera	Bhikiyasain	Khanoliya	0509000101163100
Gagas	1 Jam Gadhera	Bhikiyasain	Singoli	0509000101162800
Gagas	1 Jam Gadhera	Dwarahat	Hatela Talia	0509000201233300
Gagas	1 Jam Gadhera	Dwarahat	Pondali	0509000201233400
Gagas	1 Jam Gadhera	Dwarahat	Talli Suwali	0509000201233600
Gagas	1 Jam Gadhera	Tarikhet	Amyari	0509000201251300
Gagas	1 Jam Gadhera	Tarikhet	Badhan Khet	0509000201249800
Gagas	1 Jam Gadhera	Tarikhet	Bagwali Rawtila	0509000201251900
Gagas	1 Jam Gadhera	Tarikhet	Bhagina	0509000201250600
Gagas	1 Jam Gadhera	Tarikhet	Bhuina	0509000201252700
Gagas	1 Jam Gadhera	Tarikhet	Chalsiapadoli	0509000201253000
Gagas	1 Jam Gadhera	Tarikhet	Chamdoli Bagoti	0509000201246800
Gagas	1 Jam Gadhera	Tarikhet	Chamdoli Baman	0509000201245100
Gagas	1 Jam Gadhera	Tarikhet	Chamdoli Mahariya	0509000201250700
Gagas	1 Jam Gadhera	Tarikhet	Chamdoli Purniya	0509000201244700
Gagas	1 Jam Gadhera	Tarikhet	Chaugaan	0509000201244300
Gagas	1 Jam Gadhera	Tarikhet	Chuchri Bisht	0509000201244900
Gagas	1 Jam Gadhera	Tarikhet	Dadhuli	0509000201249500
Gagas	1 Jam Gadhera	Tarikhet	Deune	0509000201248100
Gagas	1 Jam Gadhera	Tarikhet	Dinga	0509000201251000
Gagas	1 Jam Gadhera	Tarikhet	Doba	0509000201252300
Gagas	1 Jam Gadhera	Tarikhet	Faldwri	0509000201250500
Gagas	1 Jam Gadhera	Tarikhet	Gadhyoula	0509000201245300
Gagas	1 Jam Gadhera	Tarikhet	Gangora	0509000201251700
Gagas	1 Jam Gadhera	Tarikhet	Ganja	0509000201245000
Gagas	1 Jam Gadhera	Tarikhet	Ghingari	0509000201248500
Gagas	1 Jam Gadhera	Tarikhet	Gouloli	0509000201251400
Gagas	1 Jam Gadhera	Tarikhet	Hadoli	0509000201247700
Gagas	1 Jam Gadhera	Tarikhet	Haroli Malli	0509000201250100
Gagas	1 Jam Gadhera	Tarikhet	Jaal	0509000201244600
Gagas	1 Jam Gadhera	Tarikhet	Jakholi	0509000201252200

SWS	MWS	Dev Block	Village	Village Code Census 01
Gagas	1 Jam Gadhera	Tarikhet	Jaunai	0509000201248300
Gagas	1 Jam Gadhera	Tarikhet	Kafuliti	0509000201249900
Gagas	1 Jam Gadhera	Tarikhet	Kharkhet	0509000201250000
Gagas	1 Jam Gadhera	Tarikhet	Khudoli	0509000201252900
Gagas	1 Jam Gadhera	Tarikhet	Kafe	0509000201263200
Gagas	1 Jam Gadhera	Tarikhet	Kotli Gatoliya	0509000201246400
Gagas	1 Jam Gadhera	Tarikhet	Kotuli Purniya	0509000201251100
Gagas	1 Jam Gadhera	Tarikhet	Kunkoli	0509000201252000
Gagas	1 Jam Gadhera	Tarikhet	Ladhali	0509000201250300
Gagas	1 Jam Gadhera	Tarikhet	Leti	0509000201253100
Gagas	1 Jam Gadhera	Tarikhet	Lod Bagar	0509000201246300
Gagas	1 Jam Gadhera	Tarikhet	Majgaon	0509000201244800
Gagas	1 Jam Gadhera	Tarikhet	Majyur	0509000201250200
Gagas	1 Jam Gadhera	Tarikhet	Malla Dauda	0509000201247900
Gagas	1 Jam Gadhera	Tarikhet	Malli Saloni	0509000201247000
Gagas	1 Jam Gadhera	Tarikhet	Malota	0509000201248700
Gagas	1 Jam Gadhera	Tarikhet	Mawara Mafi	0509000201251200
Gagas	1 Jam Gadhera	Tarikhet	Miloti	0509000201246900
Gagas	1 Jam Gadhera	Tarikhet	Mowari	0509000201253300
Gagas	1 Jam Gadhera	Tarikhet	Mushiya Kote	0509000201245200
Gagas	1 Jam Gadhera	Tarikhet	Nakote	0509000201248000
Gagas	1 Jam Gadhera	Tarikhet	Naphar	0509000201248800
Gagas	1 Jam Gadhera	Tarikhet	Naula	0509000201246100
Gagas	1 Jam Gadhera	Tarikhet	Nausar	0509000201247800
Gagas	1 Jam Gadhera	Tarikhet	Nawala	0509000201250800
Gagas	1 Jam Gadhera	Tarikhet	Pali Nadoli	0509000201252600
Gagas	1 Jam Gadhera	Tarikhet	Panch Kholsa	0509000201246700
Gagas	1 Jam Gadhera	Tarikhet	Paparha	0509000201246200
Gagas	1 Jam Gadhera	Tarikhet	Pipali	0509000201248400
Gagas	1 Jam Gadhera	Tarikhet	Sagneti	0509000201245400
Gagas	1 Jam Gadhera	Tarikhet	Sajgori	0509000201248600
Gagas	1 Jam Gadhera	Tarikhet	Sarara	0509000201250900
Gagas	1 Jam Gadhera	Tarikhet	Sarana	0509000201249600
Gagas	1 Jam Gadhera	Tarikhet	Saula	0509000201246000

SWS	MWS	Dev Block	Village	Village Code Census 01
Gagas	1 Jam Gadhera	Tarikhet	Sewar Motiyani	0509000201248900
Gagas	1 Jam Gadhera	Tarikhet	Sindur Khand	0509000201248200
Gagas	1 Jam Gadhera	Tarikhet	Singoli	0509000201252100
Gagas	1 Jam Gadhera	Tarikhet	Sirkhai	0509000201251600
Gagas	1 Jam Gadhera	Tarikhet	Talla Dauda	0509000201247600
Gagas	1 Jam Gadhera	Tarikhet	Tari Juli	0509000201251800
Gagas	1 Jam Gadhera	Tarikhet	Timila	0509000201249700
Gagas	2 Mawar	Dwarahat	Hotela Avam Barna	0509000201237000
Gagas	2 Mawar	Dwarahat	Tipota	0509000201234000
Gagas	2 Mawar	Tarikhet	Jhalori	0509000201253900
Gagas	2 Mawar	Tarikhet	Karchuli	0509000201254100
Gagas	2 Mawar	Tarikhet	Nail	0509000201250400
Gagas	2 Mawar	Tarikhet	Obari	0509000201246500
Gagas	2 Mawar	Tarikhet	Rikhali	0509000201253800
Gagas	2 Mawar	Tarikhet	Sangura	0509000201246600
Gagas	3 Makron	Dwarahat	Darhamar	0509000201237100
Gagas	3 Makron	Dwarahat	Kotyoura	0509000201237500
Gagas	3 Makron	Dwarahat	Matela	0509000201237600
Gagas	3 Makron	Tarikhet	Airoli	0509000201254700
Gagas	3 Makron	Tarikhet	Airon	0509000201254500
Gagas	3 Makron	Tarikhet	Badham	0509000201254300
Gagas	3 Makron	Tarikhet	Chaukuni	0509000201255200
Gagas	3 Makron	Tarikhet	Jaittha	0509000201254800
Gagas	3 Makron	Tarikhet	Kakar	0509000201251500
Gagas	3 Makron	Tarikhet	Mang Chaura	0509000201255100
Gagas	3 Makron	Tarikhet	Pani Kotali	0509000201254400
Gagas	3 Makron	Tarikhet	Pipal Tana	0509000201254900
Gagas	3 Makron	Tarikhet	Walana	0509000201254200

Almora

Area Proposed for Treatment - IWMP

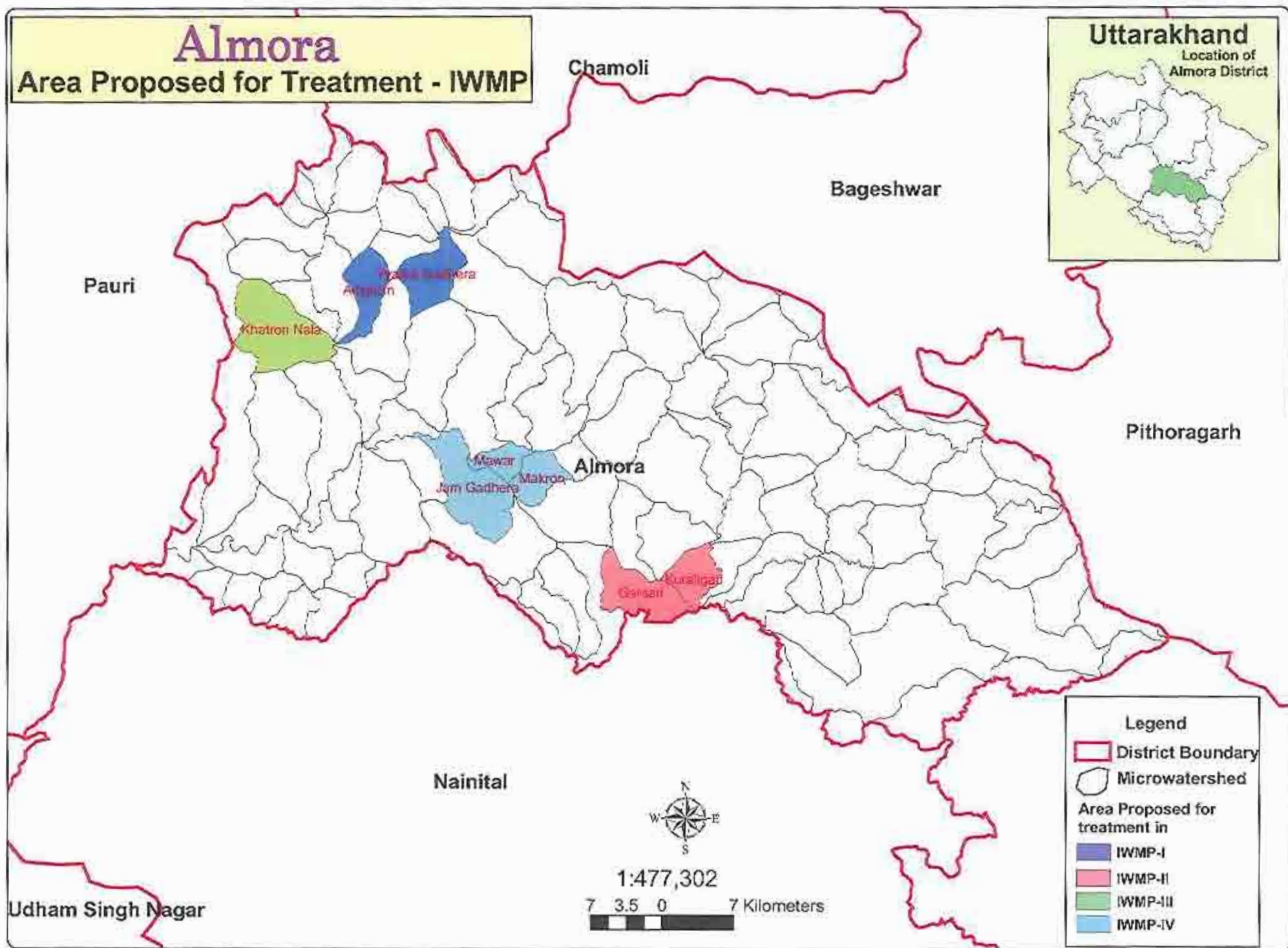
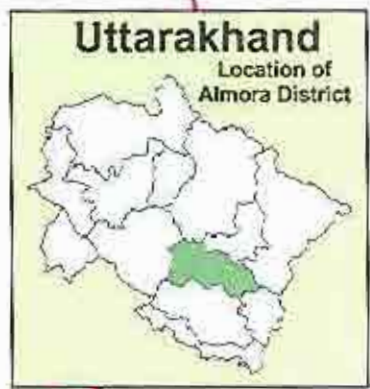


Table PPR 7 : District : Bageshwar

Project No. – Bageshwar IWMP I

1	Name of the State	Uttarakhand
2	Name & Type# (Hilly/Desert/Others) of the project	Hilly
3	Name of the District	Bageshwar
4	Name of the Blocks	Kapkot
5	Name of Gram Panchayats	Attached in Annexure 5
6	Name & Census Code of Villages Covered	Attached in Annexure 5
7	Name & Codes of the micro-watersheds	Ghatiyagad, Surag, Talkori
8	Four major reason for selection of watershed	Acuteness of drinking water scarcity.
		Preponderance of wastelands/degraded lands.
		Proportion of scheduled castes/scheduled tribes.
		Productivity potential of the land.
9	Area of the Project (ha.)	9725
10	Area proposed to be treated (ha.)	4725
11	Project Cost (Rs.in Lakhs)	708.75 lakhs
12	Name and Address of proposed PIA	To be selected by DWDU
13	Any other (please specify)	

Annexure 5- Bageshwar IWMP – I : List of Gram Panchayat and Names and Census Code of Villages

SWS	MWS	Dev_Block	Village	Village Code Census 2001
Pinder Upper	1. Ghatiyagad	Kapkot	Badiyakot	0508000101041800
Pinder Upper	1. Ghatiyagad	Kapkot	Kilpara	0508000101042300
Pinder Upper	2. Surag	Kapkot	Sorag	0508000101042000
Pinder Upper	3. Talkori	Kapkot	Ghat Bagad Chack Harmal	0502000500170600
Pinder Upper	3. Talkori	Kapkot	Rampur Laga Harmal	0502000500170800
Pinder Upper	3. Talkori	Kapkot	Upathar Chack Harmal	0502000500170700
Pinder Upper	3. Talkori	Kapkot	Dhaura	0508000101047100
Pinder Upper	3. Talkori	Kapkot	Khatl	0508000101042500
Pinder Upper	3. Talkori	Kapkot	Teekh	0508000101042200

Table PPR 7 : District : Bageshwar

Project No. – Bageshwar IWMP II

1	Name of the State	Uttarakhand
2	Name & Type# (Hilly/Desert/Others) of the project	Hilly
3	Name of the District	Bageshwar
4	Name of the Blocks	Kapkot, Bageshwar
5	Name of Gram Panchayats	Attached in Annexure 6
6	Name & Census Code of Villages Covered	Attached in Annexure 6
7	Name & Codes of the micro-watersheds	Dharamghar, Karariyagoan, Kulurgad, Ratdhar
8	Four major reason for selection of watershed	Acuteness of drinking water scarcity.
		Preponderance of wastelands/degraded lands.
		Proportion of scheduled castes/scheduled tribes.
		Productivity potential of the land.
9	Area of the Project (ha.)	10674
10	Area proposed to be treated (ha.)	5238
11	Project Cost (Rs.in Lakhs)	785.70 lakhs
12	Name and Address of proposed PIA	To be selected by DWDU
13	Any other (please specify)	

Annexure 6: Bageshwar IWMP –II : List of Gram Panchayat and Names and Census Code of Villages

SWS	MWS	Dev_Block	Village	Village Code Census 2001
Sarju	1. Dharamghar	Kapkot	Airari Gunth	0508000101061700
Sarju	1. Dharamghar	Kapkot	Baruwa Gaon	0508000101062100
Sarju	1. Dharamghar	Kapkot	Basti	0508000101059600
Sarju	1. Dharamghar	Kapkot	Chak Papriya	0508000101060600
Sarju	1. Dharamghar	Kapkot	Dwali	0508000101059700
Sarju	1. Dharamghar	Kapkot	Gokhuri	0508000101060400
Sarju	1. Dharamghar	Kapkot	Kotigar	0508000101055700
Sarju	1. Dharamghar	Kapkot	Lamjagara	0508000101060700
Sarju	1. Dharamghar	Kapkot	Latela	0508000101060200
Sarju	1. Dharamghar	Kapkot	Mahruri	0508000101062200
Sarju	1. Dharamghar	Kapkot	Majhera	0508000101060300
Sarju	1. Dharamghar	Kapkot	Patal	0508000101060800
Sarju	1. Dharamghar	Kapkot	Pathkyura	0508000101060500
Sarju	1. Dharamghar	Kapkot	Sansar	0508000101059800
Sarju	1. Dharamghar	Kapkot	Simgari	0508000101060000
Godigad	2. Karariyagaon	Bageshwar	Bajel	0508000201119300
Godigad	2. Karariyagaon	Bageshwar	Banal Bari	0508000201121300
Godigad	2. Karariyagaon	Bageshwar	Bhandari Gaon	0508000201121800
Godigad	2. Karariyagaon	Bageshwar	Bhatigaon	0508000201119600
Godigad	2. Karariyagaon	Bageshwar	Bheta Mai Chak	0508000201120000
Godigad	2. Karariyagaon	Bageshwar	Chauni	0508000201118200
Godigad	2. Karariyagaon	Bageshwar	Dewal Bichharal	0508000201120100
Godigad	2. Karariyagaon	Bageshwar	Dhanigaon	0508000201118400
Godigad	2. Karariyagaon	Bageshwar	Dhari	0508000201122000
Godigad	2. Karariyagaon	Bageshwar	Dhatiya Dhunga	0508000201121100
Godigad	2. Karariyagaon	Bageshwar	Dhaura	0508000201121200
Godigad	2. Karariyagaon	Bageshwar	Digoli	0508000201120400
Godigad	2. Karariyagaon	Bageshwar	Dobar Gara	0508000201121700

SWS	MWS	Dev_Block	Village	Village Code Census 2001
Godigad	2. Karariyagaon	Bageshwar	Gojani Hawantoli	0508000201117800
Godigad	2. Karariyagaon	Bageshwar	Jouyara	0508000201122200
Godigad	2. Karariyagaon	Bageshwar	Jyularotela	0508000201120600
Godigad	2. Karariyagaon	Bageshwar	Kardiyagaonmaich	0508000201119400
Godigad	2. Karariyagaon	Bageshwar	Khel Kot	0508000201122300
Godigad	2. Karariyagaon	Bageshwar	Kot Bhandar	0508000201120900
Godigad	2. Karariyagaon	Bageshwar	Kusauli Bagar	0508000201120700
Godigad	2. Karariyagaon	Bageshwar	Machhiyakot	0508000201120500
Godigad	2. Karariyagaon	Bageshwar	Madhya	0508000201121900
Godigad	2. Karariyagaon	Bageshwar	Manak Bhata	0508000201120200
Godigad	2. Karariyagaon	Bageshwar	Pata	0508000201117900
Godigad	2. Karariyagaon	Bageshwar	Pethan	0508000201120800
Godigad	2. Karariyagaon	Bageshwar	Ratghar Muafi	0508000201119900
Godigad	2. Karariyagaon	Bageshwar	Saliya	0508000201121400
Godigad	2. Karariyagaon	Bageshwar	Sangar	0508000201118500
Godigad	2. Karariyagaon	Bageshwar	Saukiyathal	0508000201119500
Godigad	2. Karariyagaon	Bageshwar	Silangiya	0508000201122100
Godigad	2. Karariyagaon	Bageshwar	Silati	0508000201118100
Godigad	2. Karariyagaon	Bageshwar	Simali	0508000201118300
Godigad	2. Karariyagaon	Bageshwar	Uderiya	0508000201119700
Godigad	3. Kulurgad	Bageshwar	Athpasiya	0508000201119000
Godigad	3. Kulurgad	Bageshwar	Bag Rafi	0508000201124100
Godigad	3. Kulurgad	Bageshwar	Balgari Dhurpatt	0508000201116500
Godigad	3. Kulurgad	Bageshwar	Baniegaon	0508000201118700
Godigad	3. Kulurgad	Bageshwar	Bera Talara	0508000201117200
Godigad	3. Kulurgad	Bageshwar	Bhadrakali	0508000201118000
Godigad	3. Kulurgad	Bageshwar	Bhandari Gaon	0508000201124300
Godigad	3. Kulurgad	Bageshwar	Bhesyuri	0508000201123000
Godigad	3. Kulurgad	Bageshwar	Chakna Gaon	0508000201123500

SWS	MWS	Dev_Block	Village	Village Code Census 2001
Godigad	3. Kulurgad	Bageshwar	Chakrigaon	0508000201119100
Godigad	3. Kulurgad	Bageshwar	Chongar	0508000201119200
Godigad	3. Kulurgad	Bageshwar	Deo Tali	0508000201122600
Godigad	3. Kulurgad	Bageshwar	Dholiya Pata	0508000201119800
Godigad	3. Kulurgad	Bageshwar	Godoli Jhutoli	0508000201123200
Godigad	3. Kulurgad	Bageshwar	Kapuri	0508000201123300
Godigad	3. Kulurgad	Bageshwar	Khari Kapuri Lag	0508000201123400
Godigad	3. Kulurgad	Bageshwar	Khati Gaon	0508000201123600
Godigad	3. Kulurgad	Bageshwar	Kucholi	0508000201116300
Godigad	3. Kulurgad	Bageshwar	Letgari	0508000201116400
Godigad	3. Kulurgad	Bageshwar	Lwatoli	0508000201117300
Godigad	3. Kulurgad	Bageshwar	Mahat Gaon	0508000201124200
Godigad	3. Kulurgad	Bageshwar	Mai Suna	0508000201122700
Godigad	3. Kulurgad	Bageshwar	Patoja	0508000201116200
Godigad	3. Kulurgad	Bageshwar	Purani	0508000201118800
Godigad	3. Kulurgad	Bageshwar	Rawat Sera	0508000201121000
Godigad	3. Kulurgad	Bageshwar	Sajyula	0508000201122900
Godigad	3. Kulurgad	Bageshwar	Sir Kuni	0508000201122800
Godigad	3. Kulurgad	Bageshwar	Tarkhet	0508000201118600
Godigad	3. Kulurgad	Bageshwar	Thala	0508000201116100
Godigad	3. Kulurgad	Bageshwar	Tya Kot	0508000201123100
Godigad	3. Kulurgad	Bageshwar	Uprara	0508000201118900
Godigad	3. Kulurgad	Bageshwar	Arari	0507000300913400
Godigad	3. Kulurgad	Kapkot	Sankyura	0508000101062000
Sarju	4. Ratdhar	Bageshwar	Kalori	0508000201108300
Sarju	4. Ratdhar	Bageshwar	Taknar	0508000201122500
Sarju	4. Ratdhar	Kapkot	Bhantola	0508000101061400
Sarju	4. Ratdhar	Kapkot	Bhul Gaon	0508000101058400
Sarju	4. Ratdhar	Kapkot	Chonala	0508000101061600

SWS	MWS	Dev. Block	Village	Village Code Census 2001
Sarju	4. Ratdhar	Kapkot	Darsing	0508000101058800
Sarju	4. Ratdhar	Kapkot	Dhari Nau	0508000101059400
Sarju	4. Ratdhar	Kapkot	Jakhari	0508000101061100
Sarju	4. Ratdhar	Kapkot	Jalmani	0508000101059200
Sarju	4. Ratdhar	Kapkot	Jhakra	0508000101061900
Sarju	4. Ratdhar	Kapkot	Jhakrora	0508000101059000
Sarju	4. Ratdhar	Kapkot	Khwasi	0508000101058500
Sarju	4. Ratdhar	Kapkot	Lachheti	0508000101059300
Sarju	4. Ratdhar	Kapkot	Lajher	0508000101059500
Sarju	4. Ratdhar	Kapkot	Magru Bhandola	0508000101061300
Sarju	4. Ratdhar	Kapkot	Majgaon	0508000101061500
Sarju	4. Ratdhar	Kapkot	Nathi Sera	0508000101058600
Sarju	4. Ratdhar	Kapkot	Ratdhar	0508000101061200
Sarju	4. Ratdhar	Kapkot	Seri	0508000101061800
Sarju	4. Ratdhar	Kapkot	Silangar	0508000101060900
Sarju	4. Ratdhar	Kapkot	Syakot	0508000101061000
Sarju	4. Ratdhar	Kapkot	Uttardug	0508000101059100

Table PPR 7 : District : Bageshwar

Project No. – Bageshwar IWMP III

1	Name of the State	Uttarakhand
2	Name & Type# (Hilly/Desert/Others) of the project	Hilly
3	Name of the District	Bageshwar
4	Name of the Blocks	Bageshwar, Takula, Garud
5	Name of Gram Panchayats	Attached in Annexure 7
6	Name & Census Code of Villages Covered	Attached in Annexure 7
7	Name & Codes of the micro-watersheds	Bageshwar, Chhira Raula , Dhatoli Nala, Phatagali, Kalirao
8	Four major reason for selection of watershed	Acuteness of drinking water scarcity.
		Preponderance of wastelands/degraded lands.
		Proportion of scheduled castes/scheduled tribes.
		Productivity potential of the land.
9	Area of the Project (ha.)	9970
10	Area proposed to be treated (ha.)	4196
11	Project Cost (Rs.in Lakhs)	629.40 lakhs
12	Name and Address of proposed PIA	To be selected by DWDU
13	Any other (please specify)	

Annexure 7: Bageshwar IWMP –III : List of Gram Panchayat and Names and Census Code of Villages

SWS	MWS	Dev_Block	Village	Village Code Census 01
Gomti	1. Bageshwar	Bageshwar	Amsarkot	0508000201092600
Gomti	1. Bageshwar	Bageshwar	Bageshwar Jyula	0508000201089100
Gomti	1. Bageshwar	Bageshwar	Balsuna	0508000201090100
Gomti	1. Bageshwar	Bageshwar	Bamtana	0508000201094100
Gomti	1. Bageshwar	Bageshwar	Belta	0508000201092800
Gomti	1. Bageshwar	Bageshwar	Bhayeri	0508000201093400
Gomti	1. Bageshwar	Bageshwar	Bijori	0508000201093200
Gomti	1. Bageshwar	Bageshwar	Boragaon Logga C	0508000201093000
Gomti	1. Bageshwar	Bageshwar	Borgoan	0508000201094300
Gomti	1. Bageshwar	Bageshwar	Chami	0508000201092900
Gomti	1. Bageshwar	Bageshwar	Chhiriya Kanyal	0508000201086900
Gomti	1. Bageshwar	Bageshwar	Chouhana	0508000201093900
Gomti	1. Bageshwar	Bageshwar	Dhari	0508000201094000
Gomti	1. Bageshwar	Bageshwar	Dikra	0508000201089200
Gomti	1. Bageshwar	Bageshwar	Doba	0508000201093800
Gomti	1. Bageshwar	Bageshwar	Flyati	0508000201093300
Gomti	1. Bageshwar	Bageshwar	Gewai	0508000201093700
Gomti	1. Bageshwar	Bageshwar	Jalthi	0508000201092700
Gomti	1. Bageshwar	Bageshwar	Jolkanda	0508000201094200
Gomti	1. Bageshwar	Bageshwar	Kwairali Laga Ba	0508000201092500
Gomti	1. Bageshwar	Bageshwar	Leti	0508000201094500
Gomti	1. Bageshwar	Bageshwar	Mihniya	0508000201089300
Gomti	1. Bageshwar	Bageshwar	Nailgara	0508000201093100
Gomti	1. Bageshwar	Bageshwar	Rikhudyar	0508000201094400
Gomti	1. Bageshwar	Bageshwar	Simi Nargol	0508000201093600
Gomti	1. Bageshwar	Bageshwar	Thapil	0508000201090000

SWS	MWS	Dev_Block	Village	Village Code Census 01
Gomti	1. Bageshwar	Bageshwar	Thoyorai	0508000201089500
Gomti	1. Bageshwar	Takula	Agar Raulkuri	0509000301273700
Gomti	1. Bageshwar	Takula	Jariya Khali	0509000301281200
Gomti	2. Chhira Raula	Bageshwar	Airari	0508000201086400
Gomti	2. Chhira Raula	Bageshwar	Bamrari	0508000201086000
Gomti	2. Chhira Raula	Bageshwar	Bulgaon	0508000201086200
Gomti	2. Chhira Raula	Bageshwar	Fatgali	0508000201085800
Gomti	2. Chhira Raula	Bageshwar	Kujket	0508000201085900
Gomti	2. Chhira Raula	Bageshwar	Kunar	0508000201084600
Gomti	2. Chhira Raula	Bageshwar	Nawli	0508000201086700
Gomti	2. Chhira Raula	Bageshwar	Talar	0508000201084700
Gomti	2. Chhira Raula	Bageshwar	Thaklan	0508000201086100
Gomti	2. Chhira Raula	Garud	Dhukra	0508000201074600
Gomti	3. Dhatoli Nala	Bageshwar	Amtra	0508000201091300
Gomti	3. Dhatoli Nala	Bageshwar	Bajigaon	0508000201091200
Gomti	3. Dhatoli Nala	Bageshwar	Bijori Jhal	0508000201085600
Gomti	3. Dhatoli Nala	Bageshwar	Chonli Gunth	0508000201092400
Gomti	3. Dhatoli Nala	Bageshwar	Darimthok	0508000201092300
Gomti	3. Dhatoli Nala	Bageshwar	Dewal Dank	0508000201088800
Gomti	3. Dhatoli Nala	Bageshwar	Dhangar	0508000201088600
Gomti	3. Dhatoli Nala	Bageshwar	Dungar Gaon	0508000201091100
Gomti	3. Dhatoli Nala	Bageshwar	Gunakot	0508000201092200
Gomti	3. Dhatoli Nala	Bageshwar	Jamkhitola	0508000201092000
Gomti	3. Dhatoli Nala	Bageshwar	Kameri	0508000201085500
Gomti	3. Dhatoli Nala	Bageshwar	Khali	0508000201088700
Gomti	3. Dhatoli Nala	Bageshwar	Kwairali	0508000201091500
Gomti	3. Dhatoli Nala	Bageshwar	Magru Pahari	0508000201085700
Gomti	3. Dhatoli Nala	Bageshwar	Majbe	0508000201091700
Gomti	3. Dhatoli Nala	Bageshwar	Mostgaon	0508000201085400

SWS	MWS	Dev. Block	Village	Village Code Census 01
Gomti	3. Dhatoli Nala	Bageshwar	Nail	0508000201090900
Gomti	3. Dhatoli Nala	Bageshwar	Paye	0508000201086800
Gomti	3. Dhatoli Nala	Bageshwar	Ratbe	0508000201091900
Gomti	3. Dhatoli Nala	Bageshwar	Sal	0508000201091800
Gomti	3. Dhatoli Nala	Bageshwar	Selta	0508000201086300
Gomti	3. Dhatoli Nala	Bageshwar	Syuni	0508000201091600
Gomti	3. Dhatoli Nala	Bageshwar	Tarigaon	0508000201092100
Gomti	3. Dhatoli Nala	Bageshwar	Tirkot	0508000201091400
Gomti	3. Dhatoli Nala	Bageshwar	Udalgaon	0508000201085300
Gomti	4. Kalirao	Bageshwar	Bahuli	0508000201085200
Gomti	4. Kalirao	Bageshwar	Chamerta	0508000201087800
Gomti	4. Kalirao	Bageshwar	Gangar	0508000201084200
Gomti	4. Kalirao	Bageshwar	Khabdoli	0508000201084900
Gomti	4. Kalirao	Bageshwar	Kukra	0508000201085000
Gomti	4. Kalirao	Bageshwar	Pitrora	0508000201084100
Gomti	4. Kalirao	Bageshwar	Simrau	0508000201087000
Gomti	4. Kalirao	Bageshwar	Tulyari	0508000201084300
Gomti	4. Kalirao	Bageshwar	Ukhaison	0508000201084400
Gomti	4. Kalirao	Garud	Gar Khet	0508000201074000
Gomti	4. Kalirao	Garud	Khumtiya Naikra	0508000201074700
Gomti	4. Kalirao	Garud	Saliya Bajyari	0508000201074100
Gomti	5. Phatagali	Bageshwar	Kamal	0508000201084500
Gomti	5. Phatagali	Bageshwar	Malujnal	0508000201084000
Gomti	5. Phatagali	Bageshwar	Rouryar	0508000201084800
Gomti	5. Phatagali	Garud	Riuni Lakhamar	0508000201074400

Table PPR 7 : District : Bageshwar

Project No. – Bageshwar IWMP IV

1	Name of the State	Uttarakhand
2	Name & Type# (Hilly/Desert/Others) of the project	Hilly
3	Name of the District	Bageshwar
4	Name of the Blocks	Bageshwar
5	Name of Gram Panchayats	Attached in Annexure 8
6	Name & Census Code of Villages Covered	Attached in Annexure 8
7	Name & Codes of the micro-watersheds	Badhargad, Dalaurgad
8	Four major reason for selection of watershed	Acuteness of drinking water scarcity.
		Preponderance of wastelands/degraded lands.
		Proportion of scheduled castes/scheduled tribes.
		Productivity potential of the land.
9	Area of the Project (ha.)	10393
10	Area proposed to be treated (ha.)	5580
11	Project Cost (Rs.in Lakhs)	837.00 lakhs
12	Name and Address of proposed PIA	To be selected by DWDU
13	Any other (please specify)	

Annexure 8- Bageshwar IWMP -IV : List of Gram Panchayat and Names and Census Code of Villages

SWS	MWS	Dev. Block	Village	Village Code Census D1
Godigad	1. Badhargad	Bageshwar	Agar	0508000201116700
Godigad	1. Badhargad	Bageshwar	Alkanya	0508000201112300
Godigad	1. Badhargad	Bageshwar	Bakhet	0508000201109900
Godigad	1. Badhargad	Bageshwar	Bang Churi	0508000201114900
Godigad	1. Badhargad	Bageshwar	Bans Jhironi	0508000201113200
Godigad	1. Badhargad	Bageshwar	Basu Deo	0508000201110700
Godigad	1. Badhargad	Bageshwar	Bhadaura	0508000201112600
Godigad	1. Badhargad	Bageshwar	Bhandar	0508000201112800
Godigad	1. Badhargad	Bageshwar	Bhanker Pant	0508000201110600
Godigad	1. Badhargad	Bageshwar	Bijepur	0508000201109600
Godigad	1. Badhargad	Bageshwar	Bijet	0508000201111400
Godigad	1. Badhargad	Bageshwar	Bunga Ejar	0508000201112500
Godigad	1. Badhargad	Bageshwar	Chifalef	0508000201113500
Godigad	1. Badhargad	Bageshwar	Chuhara	0508000201113000
Godigad	1. Badhargad	Bageshwar	Dantoli	0508000201110500
Godigad	1. Badhargad	Bageshwar	Delmel	0508000201110300
Godigad	1. Badhargad	Bageshwar	Dhapolasera	0508000201116800
Godigad	1. Badhargad	Bageshwar	Dharari	0508000201111500
Godigad	1. Badhargad	Bageshwar	Dharkuna	0508000201114400
Godigad	1. Badhargad	Bageshwar	Dhola Gaon	0508000201111900
Godigad	1. Badhargad	Bageshwar	Dobali Amkhet	0508000201115500
Godigad	1. Badhargad	Bageshwar	Gurna	0508000201114600
Godigad	1. Badhargad	Bageshwar	Hathrsiya	0508000201110100
Godigad	1. Badhargad	Bageshwar	Jagthali Gunth	0508000201111800
Godigad	1. Badhargad	Bageshwar	Jajurali	0508000201115400
Godigad	1. Badhargad	Bageshwar	Jethai	0508000201114700
Godigad	1. Badhargad	Bageshwar	Jogiya Bari	0508000201112900
Godigad	1. Badhargad	Bageshwar	Jogswar	0508000201112100

SWS	MWS	Dev Block	Village	Village Code Census 01
Godigad	1. Badhargad	Bageshwar	Kamta	0508000201117000
Godigad	1. Badhargad	Bageshwar	Kande Kanyal	0508000201110900
Godigad	1. Badhargad	Bageshwar	Kharkhat	0508000201113300
Godigad	1. Badhargad	Bageshwar	Kholagaon	0508000201117100
Godigad	1. Badhargad	Bageshwar	Kimoli	0508000201114500
Godigad	1. Badhargad	Bageshwar	Kula Rangchora	0508000201114800
Godigad	1. Badhargad	Bageshwar	Kunera	0508000201110400
Godigad	1. Badhargad	Bageshwar	Kwairali	0508000201113700
Godigad	1. Badhargad	Bageshwar	Lohar Khet	0508000201111300
Godigad	1. Badhargad	Bageshwar	Mahara Gaon	0508000201112200
Godigad	1. Badhargad	Bageshwar	Mantali	0508000201111100
Godigad	1. Badhargad	Bageshwar	Mar Gopeshwar	0508000201117600
Godigad	1. Badhargad	Bageshwar	Matyali	0508000201115100
Godigad	1. Badhargad	Bageshwar	Mayun Guntn	0508000201114000
Godigad	1. Badhargad	Bageshwar	Mithun Kot	0508000201116000
Godigad	1. Badhargad	Bageshwar	Nag Kanyal	0508000201110800
Godigad	1. Badhargad	Bageshwar	Naghar Majilla	0508000201111600
Godigad	1. Badhargad	Bageshwar	Naini Udiyar	0508000201115800
Godigad	1. Badhargad	Bageshwar	Narayan Dewal	0508000201112000
Godigad	1. Badhargad	Bageshwar	Nayal Chamoli	0508000201114300
Godigad	1. Badhargad	Bageshwar	Pali	0508000201112700
Godigad	1. Badhargad	Bageshwar	Pan Kande	0508000201115700
Godigad	1. Badhargad	Bageshwar	Pang Chora	0508000201112400
Godigad	1. Badhargad	Bageshwar	Pokheri	0508000201115900
Godigad	1. Badhargad	Bageshwar	Rajoli	0508000201109500
Godigad	1. Badhargad	Bageshwar	Ratmoli	0508000201115600
Godigad	1. Badhargad	Bageshwar	Rikhari	0508000201116900
Godigad	1. Badhargad	Bageshwar	Sani Udiyar	0508000201117400
Godigad	1. Badhargad	Bageshwar	Sasola	0508000201110000

SWS	MWS	Dev Block	Village	Village Code Census 01
Godigad	1. Badhargad	Bageshwar	Simalgaon	0508000201113900
Godigad	1. Badhargad	Bageshwar	Simkuna	0508000201117700
Godigad	1. Badhargad	Bageshwar	Simyal	0508000201105900
Godigad	1. Badhargad	Bageshwar	Sunar Gaen	0508000201111700
Godigad	1. Badhargad	Bageshwar	Tachhani	0508000201115000
Godigad	1. Badhargad	Bageshwar	Toli	0508000201113400
Godigad	1. Badhargad	Bageshwar	Tata Dewal	0508000201113100
Godigad	1. Badhargad	Bageshwar	Tripale	0508000201113600
Godigad	1. Badhargad	Bageshwar	Wajina	0508000201110200
Godigad	1. Badhargad	Bageshwar	Bajarh	0507000400973700
Godigad	1. Badhargad	Bageshwar	Bankot	0507000400973300
Godigad	1. Badhargad	Bageshwar	Basikhet(Lagga Dhanora)	0507000400973400
Godigad	1. Badhargad	Bageshwar	Bharkot	0507000400974200
Godigad	1. Badhargad	Bageshwar	Dhanoli Sera	0507000400973500
Godigad	1. Badhargad	Bageshwar	Jatari	0507000400973200
Godigad	1. Badhargad	Bageshwar	Simaleti	0507000400973800
Godigad	1. Badhargad	Bageshwar	Siroli	0507000400973100
Godigad	1. Badhargad	Bageshwar	Syunari	0507000400973900
Godigad	2. Dalaurgad	Bageshwar	Baitalichak Gade	0508000201097300
Godigad	2. Dalaurgad	Bageshwar	Baman Bhiri	0508000201114200
Godigad	2. Dalaurgad	Bageshwar	Bantoli	0508000201095800
Godigad	2. Dalaurgad	Bageshwar	Basai	0508000201094800
Godigad	2. Dalaurgad	Bageshwar	Baset	0508000201094900
Godigad	2. Dalaurgad	Bageshwar	Bhayon	0508000201101700
Godigad	2. Dalaurgad	Bageshwar	Bhiri	0508000201114100
Godigad	2. Dalaurgad	Bageshwar	Burghuna	0508000201100300
Godigad	2. Dalaurgad	Bageshwar	Chauni	0508000201097400
Godigad	2. Dalaurgad	Bageshwar	Chhati	0508000201094600

SWS	MWS	Dev Block	Village	Village Code Census 01
Godigad	2. Dalaurgad	Bageshwar	Chhatina Mai Cha	0508000201096200
Godigad	2. Dalaurgad	Bageshwar	Dewali Gunth	0508000201101500
Godigad	2. Dalaurgad	Bageshwar	Dhal Malla	0508000201106000
Godigad	2. Dalaurgad	Bageshwar	Dhela Patal	0508000201094700
Godigad	2. Dalaurgad	Bageshwar	Dhigartoia	0508000201095200
Godigad	2. Dalaurgad	Bageshwar	Dhunga	0508000201096800
Godigad	2. Dalaurgad	Bageshwar	Dunga Patli	0508000201096300
Godigad	2. Dalaurgad	Bageshwar	Jaitna Kot	0508000201097200
Godigad	2. Dalaurgad	Bageshwar	Kanda	0508000201096900
Godigad	2. Dalaurgad	Bageshwar	Kathmaliya	0508000201095300
Godigad	2. Dalaurgad	Bageshwar	Khola Khet	0508000201097100
Godigad	2. Dalaurgad	Bageshwar	Kun Khet	0508000201111200
Godigad	2. Dalaurgad	Bageshwar	Malta	0508000201096100
Godigad	2. Dalaurgad	Bageshwar	Mehnar Bunga	0508000201096400
Godigad	2. Dalaurgad	Bageshwar	Musoli Chak Josh	0508000201095400
Godigad	2. Dalaurgad	Bageshwar	Naugaon Maichak	0508000201096500
Godigad	2. Dalaurgad	Bageshwar	Noyal	0508000201095700
Godigad	2. Dalaurgad	Bageshwar	Pokhri	0508000201095600
Godigad	2. Dalaurgad	Bageshwar	Simkhet Chak Gai	0508000201095500
Godigad	2. Dalaurgad	Bageshwar	Simfoli	0508000201096700
Godigad	2. Dalaurgad	Bageshwar	Siroli	0508000201095100
Godigad	2. Dalaurgad	Bageshwar	Suner	0508000201095000
Godigad	2. Dalaurgad	Bageshwar	Syal Doba	0508000201097000
Godigad	2. Dalaurgad	Bageshwar	Tunera	0508000201095900
Godigad	2. Dalaurgad	Bageshwar	Udera	0508000201096000

Bageshwar

Area Proposed for Treatment - IWMP

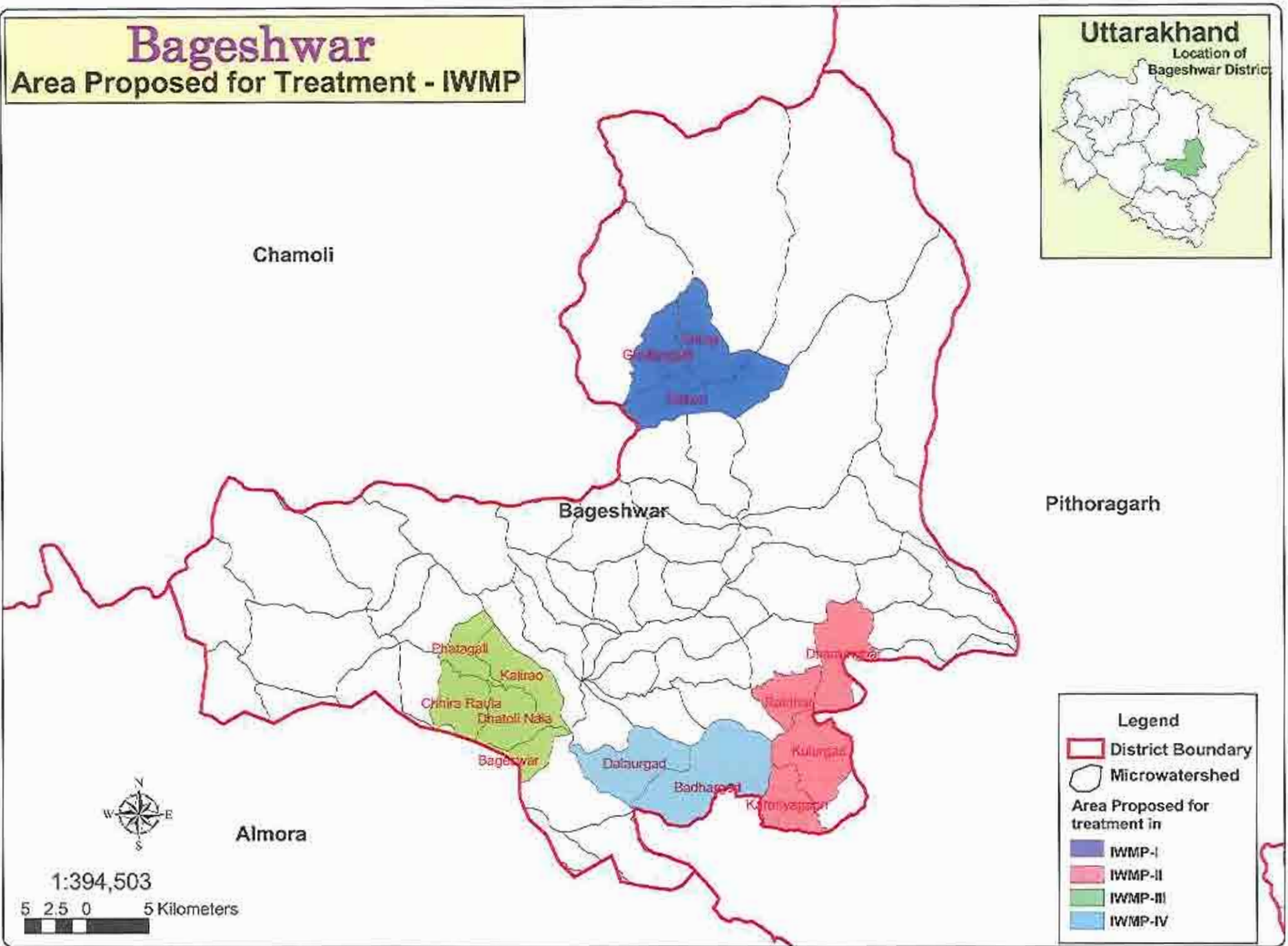


Table PPR 7 : District : Chamoli

Project No. Chamoli IWMP- I

1	Name of the State	Uttarakhand
2	Name & Type# (Hilly/Desert/Others) of the project	Hilly
3	Name of the District	Chamoli
4	Name of the Blocks	Dasholi
5	Name of Gram Panchayats	Attached in Annexure 9
6	Name & Census Code of Villages Covered	Attached in Annexure 9
7	Name & Codes of the micro-watersheds	Balasuit
8	Four major reason for selection of watershed	Acuteness of drinking water scarcity.
		Preponderance of wastelands/degraded lands.
		Proportion of scheduled castes/scheduled tribes.
		Productivity potential of the land.
9	Area of the Project (ha.)	13612
10	Area proposed to be treated (ha.)	5092
11	Project Cost (Rs.in Lakhs)	763.80 lakhs
12	Name and Address of proposed PIA	To be selected by DWDU
13	Any other (please specify)	

Annexure 9 - Chamoli IWMP – I : List of Gram Panchayat and Names and Census Code of Villages

SWS	MWS	Dev_Block	Village	Village Code Census 2001
Nagoigad	1. Balasuit	Dasholi	Ansuya	0502000200080100
Nagoigad	1. Balasuit	Dasholi	Bachher	0502000200088000
Nagoigad	1. Balasuit	Dasholi	Bairagana	0502000200081500
Nagoigad	1. Balasuit	Dasholi	Bamyala	0502000200081900
Nagoigad	1. Balasuit	Dasholi	Bandwara	0502000200081700
Nagoigad	1. Balasuit	Dasholi	Bhadakoti	0502000200081200
Nagoigad	1. Balasuit	Dasholi	Dhogarikandai	0502000200081800
Nagoigad	1. Balasuit	Dasholi	Gairgunth	0502000200082000
Nagoigad	1. Balasuit	Dasholi	Ghanolimakroll	0502000200080800
Nagoigad	1. Balasuit	Dasholi	Kathur	0502000200082100
Nagoigad	1. Balasuit	Dasholi	Khalá	0502000200080600
Nagoigad	1. Balasuit	Dasholi	Khinkan	0502000200080400
Nagoigad	1. Balasuit	Dasholi	Koteshwar	0502000200080700
Nagoigad	1. Balasuit	Dasholi	Kunkuni	0502000200081400
Nagoigad	1. Balasuit	Dasholi	Makroli	0502000200081300
Nagoigad	1. Balasuit	Dasholi	Mandal	0502000200080000
Nagoigad	1. Balasuit	Dasholi	Nagartangsa	0502000200081600
Nagoigad	1. Balasuit	Dasholi	Pangar Basa	0502000200079900
Nagoigad	1. Balasuit	Dasholi	Sainji	0502000200082200
Nagoigad	1. Balasuit	Dasholi	Siroli	0502000200080500
Nagoigad	1. Balasuit	Dasholi	Siron	0502000200082300

Table PPR 7 : District : Chamoli

Project No. Chamoli IWMP- II

1	Name of the State	Uttarakhand
2	Name & Type# (Hilly/Desert/Others) of the project	Hilly
3	Name of the District	Chamoli
4	Name of the Blocks	Narainbagar, Karnaprayag, Pokhari
5	Name of Gram Panchayats	Attached in Annexure 10
6	Name & Census Code of Villages Covered	Attached in Annexure 10
7	Name & Codes of the micro-watersheds	Bansoli, Karanprayag, Nakot, Sarmola,
8	Four major reason for selection of watershed	Acuteness of drinking water scarcity.
		Preponderance of wastelands/degraded lands.
		Proportion of scheduled castes/scheduled tribes.
		Productivity potential of the land.
9	Area of the Project (ha.)	7460
10	Area proposed to be treated (ha.)	3258
11	Project Cost (Rs.in Lakhs)	488.70 lakhs
12	Name and Address of proposed PIA	To be selected by DWDU
13	Any other (please specify)	

Annexure 10 - Chamoli IWMP – II : List of Gram Panchayat and Names and Census Code of Villages

SWS	MWS	Dev_Block	Village	Village Code Census 01
Lower Pinder Right	1. Bansoli	Narainbagar	Bangaon Malla	0502000400134100
Lower Pinder Right	1. Bansoli	Narainbagar	Bansoli Talli	0502000400132700
Lower Pinder Right	1. Bansoli	Narainbagar	Bansoli Walli	0502000400132000
Lower Pinder Right	1. Bansoli	Narainbagar	Barmoli	0502000400132100
Lower Pinder Right	1. Bansoli	Narainbagar	Dhansari	0502000400132200
Lower Pinder Right	1. Bansoli	Narainbagar	Jasyara	0502000400132300
Lower Pinder Right	1. Bansoli	Narainbagar	Kandara	0502000400132400
Lower Pinder Right	1. Bansoli	Narainbagar	Khatyari	0502000400132500
Lower Pinder Right	1. Bansoli	Narainbagar	Kimoli Talli	0502000400131800
Lower Pinder Right	1. Bansoli	Narainbagar	Kundungra	0502000400132900
Lower Pinder Right	1. Bansoli	Narainbagar	Kuneth	0502000400132600
Lower Pinder Right	1. Bansoli	Narainbagar	Padli	0502000400133300
Lower Pinder Right	1. Bansoli	Narainbagar	Sarkari Sera	0502000400132800
Lower Pinder Right	1. Bansoli	Narainbagar	Talai	0502000400131900
Atagad	2. Karanprayag	Karnaprayag	Chaudali	0502000400123200
Atagad	2. Karanprayag	Karnaprayag	Chhatauli	0502000400120800
Atagad	2. Karanprayag	Karnaprayag	Deyarkot	0502000400124000
Atagad	2. Karanprayag	Karnaprayag	Gairoli	0502000400124600
Atagad	2. Karanprayag	Karnaprayag	Jakh	0502000400122900
Atagad	2. Karanprayag	Karnaprayag	Jhurakandi	0502000400124500
Atagad	2. Karanprayag	Karnaprayag	Koli Malli	0502000400124700
Atagad	2. Karanprayag	Karnaprayag	Koli Talli	0502000400124900
Atagad	2. Karanprayag	Karnaprayag	Kolyagad	0502000400124800

SWS	MWS	Dev_Block	Village	Village Code Census 01
Atagad	2. Karanprayag	Karnaprayag	Kukdai	0502000400124100
Atagad	2. Karanprayag	Karnaprayag	Kundela	0502000400123000
Atagad	2. Karanprayag	Karnaprayag	Lwita	0502000400124300
Atagad	2. Karanprayag	Karnaprayag	Pudiyani	0502000400124400
Atagad	2. Karanprayag	Karnaprayag	Radkhi	0502000400123300
Atagad	2. Karanprayag	Karnaprayag	Silangi	0502000400124200
Atagad	2. Karanprayag	Karnaprayag	Syalpani	0502000400123100
Atagad	2. Karanprayag	Karnaprayag	Tauli Daduli	0502000400122800
Lower Pinder Right	3. Nakot	Karnaprayag	Ali Laga Dimar	0502000400122600
Lower Pinder Right	3. Nakot	Karnaprayag	Dhar Dungri	0502000400123700
Lower Pinder Right	3. Nakot	Karnaprayag	Dimar	0502000400123500
Lower Pinder Right	3. Nakot	Karnaprayag	Gopthala	0502000400123600
Lower Pinder Right	3. Nakot	Karnaprayag	Pipalsea	0502000400122700
Lower Pinder Right	3. Nakot	Karnaprayag	Simii	0502000400123400
Lower Pinder Right	3. Nakot	Karnaprayag	Sundar Gaon	0502000400123900
Lower Pinder Right	3. Nakot	Karnaprayag	Tatasu	0502000400123800
Lower Pinder Right	3. Nakot	Narainbagar	Bangaon Talla	0502000400134000
Lower Pinder Right	3. Nakot	Narainbagar	Bangri	0502000400131300
Lower Pinder Right	3. Nakot	Narainbagar	Bidoli	0502000400130600
Lower Pinder Right	3. Nakot	Narainbagar	Kankholi	0502000400130700
Lower Pinder Right	3. Nakot	Narainbagar	Koli Dungari	0502000400131000
Lower Pinder Right	3. Nakot	Narainbagar	Nausari	0502000400131400
Lower Pinder Right	3. Nakot	Narainbagar	Rikholi	0502000400131500
Lower Pinder Right	3. Nakot	Narainbagar	Simaiti	0502000400131100
Lower Pinder Right	3. Nakot	Narainbagar	Subtoli	0502000400131200

SWS	MWS	Dev_Block	Village	Village Code Census 01
Plus	4. Sarmola	Karnaprayag	Galnau	0502000400117500
Plus	4. Sarmola	Pokhari	Bajilagarano	0502000300112400
Plus	4. Sarmola	Pokhari	Bamankhal	0502000300113800
Plus	4. Sarmola	Pokhari	Bamoth	0502000300114000
Plus	4. Sarmola	Pokhari	Bingar	0502000300113500
Plus	4. Sarmola	Pokhari	Chhandoli	0502000300113300
Plus	4. Sarmola	Pokhari	Gadona	0502000300114100
Plus	4. Sarmola	Pokhari	Karchhuna Malla	0502000300113400
Plus	4. Sarmola	Pokhari	Karchhuna Talla	0502000300112600
Plus	4. Sarmola	Pokhari	Khunagad	0502000300112500
Plus	4. Sarmola	Pokhari	Kumera	0502000300113600
Plus	4. Sarmola	Pokhari	Maidhana Saimi	0502000300114500
Plus	4. Sarmola	Pokhari	Rano	0502000300112700
Plus	4. Sarmola	Pokhari	Saimi	0502000300114400
Plus	4. Sarmola	Pokhari	Sarmola	0502000300113700
Plus	4. Sarmola	Pokhari	Sugi	0502000300113900
Plus	4. Sarmola	Pokhari	Tollagarano	0502000300112900
Plus	4. Sarmola	Pokhari	Chamsil	0503000200259900
Plus	4. Sarmola	Pokhari	Jhalimath	0503000200260000

Chamoli Area Proposed for Treatment - IWMP



Uttarkashi

Rudraprayag

Belzani

Chamoli

Pithoragarh

Samnaga

Nisora

Maramnigun

Pauri

Almora

Bageshwar

Legend

- District Boundary
- Microwatershed
- Area Proposed for treatment In
 - IWMP-I
 - IWMP-II



1:506,628



Table PPR 7 : District : Champawat

Project No. Champawat IWMP- I

1	Name of the State	Uttarakhand
2	Name & Type# (Hilly/Desert/Others) of the project	Hilly
3	Name of the District	Champawat
4	Name of the Blocks	Patl
5	Name of Gram Panchayats	Attached in Annexure 11
6	Name & Census Code of Villages Covered	Attached in Annexure 11
7	Name & Codes of the micro-watersheds	Serigad, Siprahgad
8	Four major reason for selection of watershed	Acuteness of drinking water scarcity.
		Preponderance of wastelands/degraded lands.
		Proportion of scheduled castes/scheduled tribes.
		Productivity potential of the land.
9	Area of the Project (ha.)	6993
10	Area proposed to be treated (ha.)	4061
11	Project Cost (Rs.in Lakhs)	609.15 Lakhs
12	Name and Address of proposed PIA	To be selected by DWDU
13	Any other (please specify)	

Annexure 11 - Champawat IWMP –I : List of Gram Panchayat and Names and Census Code of Villages

SWS	MWS	Dev Block	Village	Village Code Census 2001
Panar	1. Serigad	Pati	Banoli Lagga Dungra	0510000101367100
Panar	1. Serigad	Pati	Biroli	0510000101367000
Panar	1. Serigad	Pati	Chamtola	0510000101366400
Panar	1. Serigad	Pati	Dantola	0510000101365800
Panar	1. Serigad	Pati	Gagar	0510000101365300
Panar	1. Serigad	Pati	Gagarah	0510000101365700
Panar	1. Serigad	Pati	Gawai	0510000101366500
Panar	1. Serigad	Pati	Jakhola	0510000101367200
Panar	1. Serigad	Pati	Jakhola	0510000101367200
Panar	1. Serigad	Pati	Kandey	0510000101370800
Panar	1. Serigad	Pati	Kanikot Lagga Chora Guth	0510000101364900
Panar	1. Serigad	Pati	Maulanajakh	0510000101366300
Panar	1. Serigad	Pati	Silyori	0510000101364800
Panar	2. Siprahgad	Pati	Baligaon	0510000101371600
Panar	2. Siprahgad	Pati	Chaura Sown	0510000101370500
Panar	2. Siprahgad	Pati	Chaura Sown	0510000101370500
Panar	2. Siprahgad	Pati	Dungra Kot	0510000101367600
Panar	2. Siprahgad	Pati	Dungra Kot	0510000101367600
Panar	2. Siprahgad	Pati	Kanikot	0510000101367700
Panar	2. Siprahgad	Pati	Kanikot	0510000101367700
Panar	2. Siprahgad	Pati	Maulana Seri	0510000101371500
Panar	2. Siprahgad	Pati	Mulakot	0510000101370600
Panar	2. Siprahgad	Pati	Mulakot	0510000101370600
Panar	2. Siprahgad	Pati	Mulakot Maychak Bhag	0510000101370900
Panar	2. Siprahgad	Pati	Patangaon	0510000101371000
Panar	2. Siprahgad	Pati	Punoli	0510000101370000
Panar	2. Siprahgad	Pati	Punoli	0510000101370000
Panar	2. Siprahgad	Pati	Sagaun	0510000101368500
Panar	2. Siprahgad	Pati	Sagaun	0510000101368500

Table PPR 7 : District : Champawat

Project No. Champawat IWMP- II

1	Name of the State	Uttarakhand
2	Name & Type# (Hilly/Desert/Others) of the project	Hilly
3	Name of the District	Champawat
4	Name of the Blocks	Champawat, Lohaghat
5	Name of Gram Panchayats	Attached in Annexure 12
6	Name & Census Code of Villages Covered	Attached in Annexure 12
7	Name & Codes of the micro-watersheds	Champawat, Dara, Nadkuli
8	Four major reason for selection of watershed	Acuteness of drinking water scarcity.
		Preponderance of wastelands/degraded lands.
		Proportion of scheduled castes/scheduled tribes.
		Productivity potential of the land.
9	Area of the Project (ha.)	10994
10	Area proposed to be treated (ha.)	6306
11	Project Cost (Rs.in Lakhs)	946.05 Lakhs
12	Name and Address of proposed PIA	To be selected by DWDU
13	Any other (please specify)	

Annexure 12 - Champawat IWMP-II : List of Gram Panchayat and Names and Census Code of Villages

SWS	MWS	Dev. Block	Village	Village Code Census 2001
Lohawati	1. Champawat	Champawat	Bajrikoil	0510000101415200
Lohawati	1. Champawat	Champawat	Chaniya	0510000101413800
Lohawati	1. Champawat	Champawat	Chaura Sethi	0510000101414500
Lohawati	1. Champawat	Champawat	Chayura Khark Khet	0510000101414200
Lohawati	1. Champawat	Champawat	Chowkni Pandey	0510000101418900
Lohawati	1. Champawat	Champawat	Danda Bisht	0510000101414800
Lohawati	1. Champawat	Champawat	Danthi	0510000101413600
Lohawati	1. Champawat	Champawat	Dhakna Badola	0510000101414000
Lohawati	1. Champawat	Champawat	Jup Patua	0510000101415000
Lohawati	1. Champawat	Champawat	Kaflang	0510000101418700
Lohawati	1. Champawat	Champawat	Kanalgaon	0510000101418500
Lohawati	1. Champawat	Champawat	Khark Karki	0510000101414600
Lohawati	1. Champawat	Champawat	Kuteli	0510000101414900
Lohawati	1. Champawat	Champawat	Latauli	0510000101416400
Lohawati	1. Champawat	Champawat	Lista	0510000101418400
Lohawati	1. Champawat	Champawat	Madli Talli	0510000101416000
Lohawati	1. Champawat	Champawat	Majgaon	0510000101416300
Lohawati	1. Champawat	Champawat	Mudiyani	0510000101415400
Lohawati	1. Champawat	Champawat	Naad Bora	0510000101414100
Lohawati	1. Champawat	Champawat	Pawait	0510000101414300
Lohawati	1. Champawat	Champawat	Punaithi	0510000101413900
Lohawati	1. Champawat	Champawat	Rakri Phulara	0510000101418800
Lohawati	1. Champawat	Champawat	Shaktipur	0510000101418600
Lohawati	1. Champawat	Champawat	Tyarkunda	0510000101416100
Lohawati	1. Champawat	Lohaghat	Ghor Chaura	0510000101400000
Lohawati	2. Dara	Champawat	Digdai	0510000101409100
Lohawati	2. Dara	Champawat	Saidula Bora	0510000101413500
Lohawati	2. Dara	Champawat	Sanya Neel Kariya	0510000101409000
Lohawati	2. Dara	Lohaghat	Balai	0510000101399600
Lohawati	2. Dara	Lohaghat	Bangaon	0510000101396000
Lohawati	2. Dara	Lohaghat	Kaflekh	0510000101399900
Lohawati	2. Dara	Lohaghat	Khuna Bora	0510000101399500

SWS	MWS	Dev. Block	Village	Village Code Census 2001
Lohawati	2. Dara	Lohaghat	Majhera	0510000101399700
Ladhiya	3. Nadkuli	Champawat	Amora	0510000101415600
Ladhiya	3. Nadkuli	Champawat	Badauli	0510000101421200
Ladhiya	3. Nadkuli	Champawat	Bhageena Bhandari	0510000101410200
Ladhiya	3. Nadkuli	Champawat	Chaudhary Jula	0510000101409600
Ladhiya	3. Nadkuli	Champawat	Dhyan Bhandar	0510000101420000
Ladhiya	3. Nadkuli	Champawat	Dugra	0510000101415900
Ladhiya	3. Nadkuli	Champawat	Jaigaon Jatoli	0510000101415500
Ladhiya	3. Nadkuli	Champawat	Khetar Ukhera	0510000101410000
Ladhiya	3. Nadkuli	Champawat	Lara Bora	0510000101420600
Ladhiya	3. Nadkuli	Champawat	Majhera	0510000101420500
Ladhiya	3. Nadkuli	Champawat	Moradi	0510000101415800
Ladhiya	3. Nadkuli	Champawat	Nadhan	0510000101414400
Ladhiya	3. Nadkuli	Champawat	Nand Kuli	0510000101415700
Ladhiya	3. Nadkuli	Champawat	Nayal	0510000101410300
Ladhiya	3. Nadkuli	Champawat	Padunga	0510000101419800
Ladhiya	3. Nadkuli	Champawat	Pali	0510000101420900
Ladhiya	3. Nadkuli	Champawat	Palsau	0510000101415100
Ladhiya	3. Nadkuli	Champawat	Punbey	0510000101411500
Ladhiya	3. Nadkuli	Champawat	Ratan Kaniya	0510000101410100
Ladhiya	3. Nadkuli	Champawat	Solkanda	0510000101412700
Ladhiya	3. Nadkuli	Champawat	Suyal Khar	0510000101411400

Table PPR 7 : District : Champawat

Project No. Champawat IWMP- III

1	Name of the State	Uttarakhand
2	Name & Type# (Hilly/Desert/Others) of the project	Hilly
3	Name of the District	Champawat
4	Name of the Blocks	Champawat
5	Name of Gram Panchayats	Attached in Annexure 13
6	Name & Census Code of Villages Covered	Attached in Annexure 13
7	Name & Codes of the micro-watersheds	Amkhola, Lohawati Nadi, Sungaon
8	Four major reason for selection of watershed	Acuteness of drinking water scarcity.
		Preponderance of wastelands/degraded lands.
		Proportion of scheduled castes/scheduled tribes.
		Productivity potential of the land.
9	Area of the Project (ha.)	10766
10	Area proposed to be treated (ha.)	6143
11	Project Cost (Rs.in Lakhs)	921.45 Lakhs
12	Name and Address of proposed PIA	To be selected by DWDU
13	Any other (please specify)	

Annexure 13 - Champawat IWMP- III : List of Gram Panchayat and Names and Census Code of Villages

SWS	MWS	Dev_Block	Village	Village Code Census 2001
Ladhiya	1. Amkhola	Champawat	Aam Khola	0510000101425900
Ladhiya	1. Amkhola	Champawat	Amgounth	0510000101424300
Ladhiya	1. Amkhola	Champawat	Bilhairi	0510000101416200
Ladhiya	1. Amkhola	Champawat	Dooni	0510000101424600
Ladhiya	1. Amkhola	Champawat	Dudh Pokhara	0510000101419100
Ladhiya	1. Amkhola	Champawat	Guma Goonth	0510000101425600
Ladhiya	1. Amkhola	Champawat	Kanyura	0510000101423700
Ladhiya	1. Amkhola	Champawat	Malla Kafalta	0510000101424700
Ladhiya	1. Amkhola	Champawat	Pali	0510000101424400
Ladhiya	1. Amkhola	Champawat	Ruiya	0510000101425700
Ladhiya	1. Amkhola	Champawat	Talla Kafalta	0510000101424200
Lohawati	2. Lohawati Nadi	Champawat	Aamni	0510000101427300
Lohawati	2. Lohawati Nadi	Champawat	Bachkot	0510000101426600
Lohawati	2. Lohawati Nadi	Champawat	Bhul Gaon	0510000101425100
Lohawati	2. Lohawati Nadi	Champawat	Gayal	0510000101426900
Lohawati	2. Lohawati Nadi	Champawat	Haram	0510000101425200
Lohawati	2. Lohawati Nadi	Champawat	Kaari	0510000101426800
Lohawati	2. Lohawati Nadi	Champawat	Naag	0510000101426500
Lohawati	2. Lohawati Nadi	Champawat	Ninori	0510000101427200
Lohawati	2. Lohawati Nadi	Champawat	Polap	0510000101426700
Lohawati	2. Lohawati Nadi	Champawat	Royal	0510000101427000

SWS	MWS	Dev_Block	Village	Village Code Census 2001
Lohawati	2. Lohawati Nadi	Champawat	Riyansi Bamangoan	0510000101427600
Lohawati	2. Lohawati Nadi	Champawat	Simiyauri	0510000101427100
Lohawati	2. Lohawati Nadi	Champawat	Tamli	0510000101426400
Lohawati	2. Lohawati Nadi	Champawat	Tarkuli	0510000101427400
Ladhiya	3. Sungaon	Champawat	Akeri	0510000101428400
Ladhiya	3. Sungaon	Champawat	Amora	0510000101428600
Ladhiya	3. Sungaon	Champawat	Bakora	0510000101428300
Ladhiya	3. Sungaon	Champawat	Barkum	0510000101427700
Ladhiya	3. Sungaon	Champawat	Bhandar	0510000101428000
Ladhiya	3. Sungaon	Champawat	Birgola	0510000101428800
Ladhiya	3. Sungaon	Champawat	Gawani	0510000101426000
Ladhiya	3. Sungaon	Champawat	Hartola	0510000101428200
Ladhiya	3. Sungaon	Champawat	Hiyali	0510000101427800
Ladhiya	3. Sungaon	Champawat	Khar Giri	0510000101426100
Ladhiya	3. Sungaon	Champawat	Manch	0510000101425400
Ladhiya	3. Sungaon	Champawat	Mosta	0510000101428500
Ladhiya	3. Sungaon	Champawat	Sayotola	0510000101426200
Ladhiya	3. Sungaon	Champawat	Sorai	0510000101428100

Champawat

Area Proposed for Treatment - IWMP

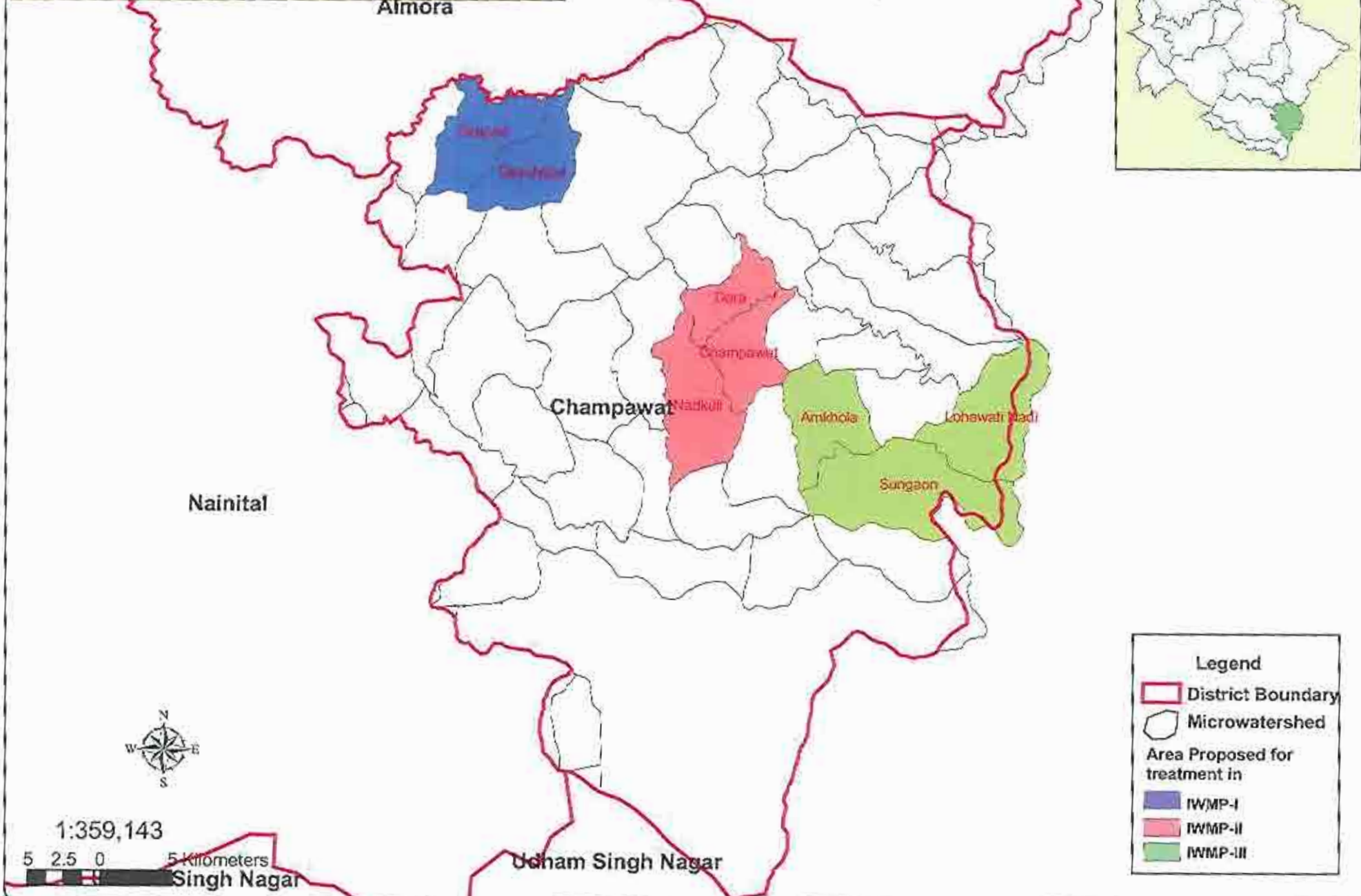


Table PPR 7 : District : Dehradun

Project No. – Dehradun IWMP I

1	Name of the State	Uttarakhand
2	Name & Type# (Hilly/Desert/Others) of the project	Hilly
3	Name of the District	Dehradun
4	Name of the Blocks	Chakrata
5	Name of Gram Panchayats	Attached in Annexure 14
6	Name & Census Code of Villages Covered	Attached in Annexure 14
7	Name & Codes of the micro-watersheds	Kota, Kotuwagad; Saiya
8	Four major reason for selection of watershed	Acuteness of drinking water scarcity.
		Preponderance of wastelands/degraded lands.
		Proportion of scheduled castes/scheduled tribes.
		Productivity potential of the land.
9	Area of the Project (ha.)	6131
10	Area proposed to be treated (ha.)	5847
11	Project Cost (Rs.in Lakhs)	877.05 Lakhs
12	Name and Address of proposed PIA	To be selected by DWDU
13	Any other (please specify)	

Annexure 14- Dehradun IWMP –I : List of Gram Panchayat and Names and Census Code of Villages

SWS	MWS	Dev_Block	Village	Village Code Census 2001
Rikhnargad	1. Kota	Chakrata	Kota	0505000100463600
Rikhnargad	1. Kota	Chakrata	Rampur Sarana	0505000100464300
Rikhnargad	1. Kota	Chakrata	Sahiya	0505000100464400
Khutnugad	2. Kotuwagad	Chakrata	Bisau	0505000100464500
Khutnugad	2. Kotuwagad	Chakrata	Derio	0505000100464700
Khutnugad	2. Kotuwagad	Chakrata	Dhananta	0505000100464600
Khutnugad	2. Kotuwagad	Chakrata	Koiha	0505000100464000
Khutnugad	2. Kotuwagad	Chakrata	Kotuk	0505000100464100
Khutnugad	2. Kotuwagad	Chakrata	Mahpavata	0505000100463800
Khutnugad	3. Saiya	Chakrata	Dawala	0505000100463400
Khutnugad	3. Saiya	Chakrata	Jashta	0505000100463500
Khutnugad	3. Saiya	Chakrata	Kharwi	0505000100463700
Khutnugad	3. Saiya	Chakrata	Silamu	0505000100464200

Table PPR 7 : District : Dehradun

Project No. – Dehradun IWMP II

1	Name of the State	Uttarakhand
2	Name & Type# (Hilly/Desert/Others) of the project	Hilly
3	Name of the District	Dehradun
4	Name of the Blocks	Chakrata
5	Name of Gram Panchayats	Attached in Annexure 15
6	Name & Census Code of Villages Covered	Attached in Annexure 15
7	Name & Codes of the micro-watersheds	Abankhand, Bagnigad, Gharatgad, Jamrad
8	Four major reason for selection of watershed	Acuteness of drinking water scarcity.
		Preponderance of wastelands/degraded lands.
		Proportion of scheduled castes/scheduled tribes.
		Productivity potential of the land.
9	Area of the Project (ha.)	6325
10	Area proposed to be treated (ha.)	4961
11	Project Cost [Rs.in Lakhs]	744.15 Lakhs
12	Name and Address of proposed PIA	To be selected by DWDU
13	Any other (please specify)	

Annexure 15 Dehradun IWMP-II : List of Gram Panchayat and Names and Census Code of Villages

SWS	MWS	Dev. Block	Village	Village Code Census 2001
Benalgad	1. Abankhand	Chakrata	Dimich	0505000100456300
Benalgad	1. Abankhand	Chakrata	Gorchha	0505000100456900
Benalgad	1. Abankhand	Chakrata	Hartar Santar	0505000100457900
Benalgad	1. Abankhand	Chakrata	Kunwa	0505000100456800
Benalgad	1. Abankhand	Chakrata	Rajanu	0505000100457800
Amtiargad	2. Bagnigad	Chakrata	Bagani	0505000100457300
Amtiargad	2. Bagnigad	Chakrata	Bulad	0505000100457400
Amtiargad	3. Gharatgad	Chakrata	Baigi	0505000100457200
Amtiargad	3. Gharatgad	Chakrata	Kaba Khera	0505000100456500
Amtiargad	3. Gharatgad	Chakrata	Kandoi	0505000100457100
Amtiargad	3. Gharatgad	Chakrata	Pinguwa	0505000100456700
Amtiargad	3. Gharatgad	Chakrata	Punig	0505000100457000
Amtiargad	3. Gharatgad	Chakrata	Thartha	0505000100456600
Amtiargad	4. Jamrad	Chakrata	Asoi	0505000100457700
Amtiargad	4. Jamrad	Chakrata	Bayala	0505000100457600
Amtiargad	4. Jamrad	Chakrata	Undawa	0505000100457500

Table PPR 7 : District : Dehradun

Project No. – Dehradun IWMP III

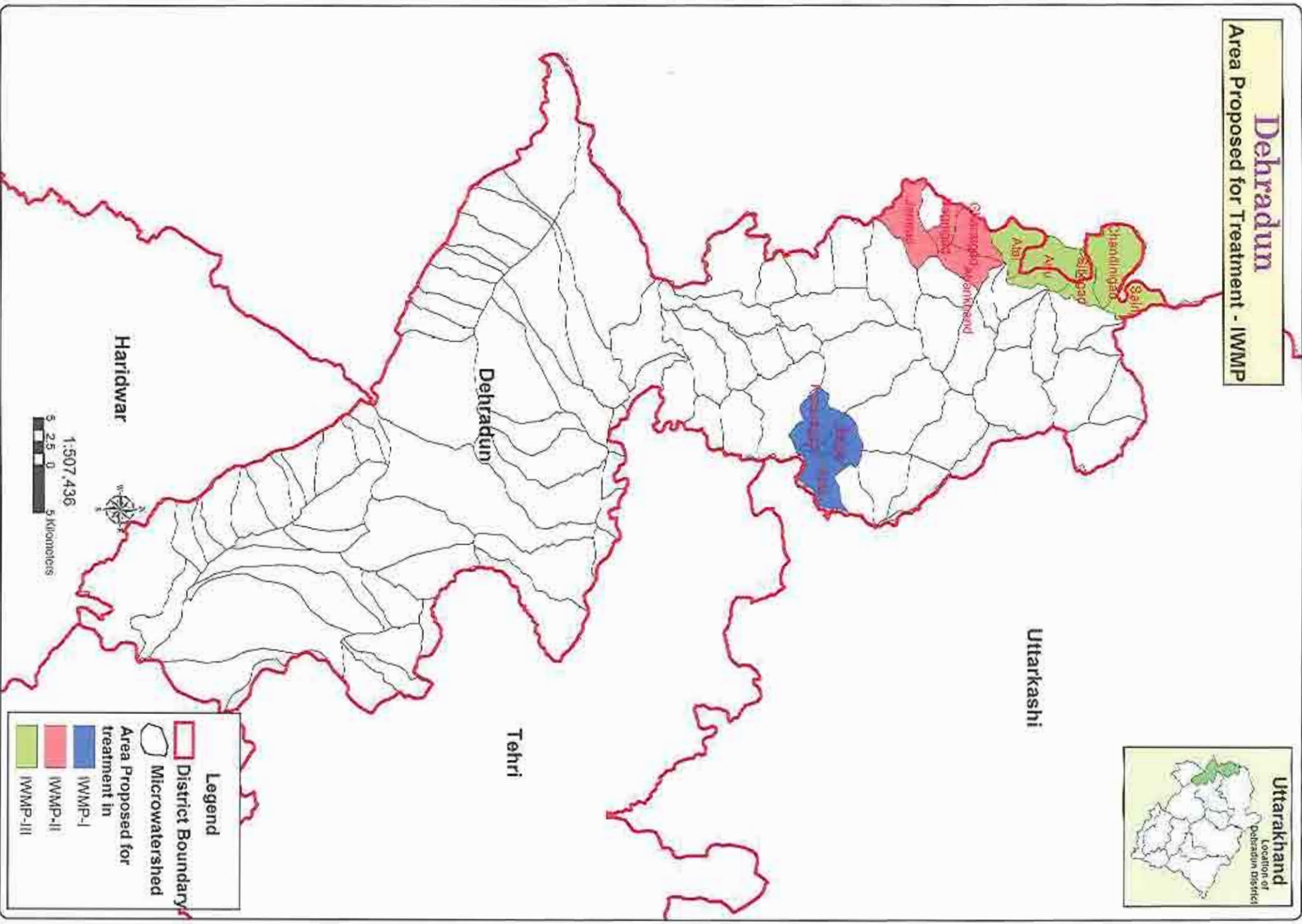
1	Name of the State	Uttarakhand
2	Name & Type# (Hilly/Desert/Others) of the project	Hilly
3	Name of the District	Dehradun
4	Name of the Blocks	Chakrata
5	Name of Gram Panchayats	Attached in Annexure 16
6	Name & Census Code of Villages Covered	Attached in Annexure 16
7	Name & Codes of the micro-watersheds	Anu, Atal, Chandinigad, Sainj, Sitkigad,
8	Four major reason for selection of watershed	Acuteness of drinking water scarcity.
		Preponderance of wastelands/degraded lands.
		Proportion of scheduled castes/scheduled tribes.
		Productivity potential of the land.
9	Area of the Project (ha.)	8498
10	Area proposed to be treated (ha.)	5455
11	Project Cost (Rs.in Lakhs)	818.25 Lakhs
12	Name and Address of proposed PIA	To be selected by DWDU
13	Any other (please specify)	

Annexure 16- Dehradun IWMP-III : List of Gram Panchayat and Names and Census Code of Villages

SWS	MWS	Dev. Block	Village	Village Code Census 2001
Tons ABCD	1. Anu	Chakrata	Anu	0505000100452600
Tons ABCD	2. Atal	Chakrata	Hartal	0505000100452900
Tons ABCD	2. Atal	Chakrata	Pneirij	0505000100452800
Tons ABCD	2. Atal	Chakrata	Sainj	0505000100452700
Tons ABCD	3. Chandinigad	Chakrata	Chhumara	0505000100451900
Tons ABCD	3. Chandinigad	Chakrata	Derasa	0505000100452100
Tons ABCD	3. Chandinigad	Chakrata	Kulaha	0505000100452400
Tons ABCD	3. Chandinigad	Chakrata	Mundhola	0505000100452300
Tons ABCD	3. Chandinigad	Chakrata	Pivnal	0505000100452200
Tons ABCD	3. Chandinigad	Chakrata	Raigi	0505000100452000
Tons ABCD	4. Sainj	Chakrata	Bhagawat	0505000100450500
Tons ABCD	4. Sainj	Chakrata	Bhatgarhi	0505000100450400
Tons ABCD	4. Sainj	Chakrata	Jhitand	0505000100450300
Tons ABCD	4. Sainj	Chakrata	Meghatu	0505000100450700
Tons ABCD	4. Sainj	Chakrata	Seriya	0505000100450600
Tons ABCD	5. Sitkigad	Chakrata	Radu	0505000100452500

Dehradun

Area Proposed for Treatment - IWMP



Legend

- District Boundary
- Microwatershed
- Area Proposed for treatment in
 - IWMP-I
 - IWMP-II
 - IWMP-III

Table PPR 7 : District : Nainital

Project No. Nainital IWMP- I

1	Name of the State	Uttarakhand
2	Name & Type# (Hilly/Desert/Others) of the project	Hilly/ Plain
3	Name of the District	Nainital
4	Name of the Blocks	Betaighat, Ramgarh
5	Name of Gram Panchayats	Attached in Annexure 17
6	Name & Census Code of Villages Covered	Attached in Annexure 17
7	Name & Codes of the micro-watersheds	Manarsa, Kwarab, Sirsa
8	Four major reason for selection of watershed	Acuteness of drinking water scarcity.
		Preponderance of wastelands/degraded lands.
		Proportion of scheduled castes/scheduled tribes.
		Productivity potential of the land.
9	Area of the Project (ha.)	6531
10	Area proposed to be treated (ha.)	4596
11	Project Cost (Rs.in Lakhs)	689.40 Lakhs
12	Name and Address of proposed PIA	To be selected by DWDU
13	Any other (please specify)	

Annexure 17 - Nainital IWMP- I : List of Gram Panchayat and Names and Census Code of Villages

SWS	MWS	Dev Block	Village	Village Code Census 2001
Ramgad	1. Manarsa	Betalghat	Ata Britta	0511000101446200
Ramgad	1. Manarsa	Betalghat	Atakhas	0511000101446500
Ramgad	1. Manarsa	Betalghat	Dhari	0511000101446300
Ramgad	1. Manarsa	Betalghat	Harinagar Harola Black	0511000101449500
Ramgad	1. Manarsa	Betalghat	Lohali	0511000101446000
Ramgad	1. Manarsa	Betalghat	Thuwa Block Hal Hari Nagar	0511000101449400
Ramgad	1. Manarsa	Betalghat	Ulgore	0511000101446400
Ramgad	1. Manarsa	Ramgarh	Basgaon	0511000201462100
Ramgad	1. Manarsa	Ramgarh	Beduli	0511000101451900
Ramgad	1. Manarsa	Ramgarh	Bhadyun	0511000101451800
Ramgad	1. Manarsa	Ramgarh	Chaphi	0511000101450800
Ramgad	1. Manarsa	Ramgarh	Chhiyori	0511000101452500
Ramgad	1. Manarsa	Ramgarh	Dina	0511000101451700
Ramgad	1. Manarsa	Ramgarh	Gangarkote	0511000101450600
Ramgad	1. Manarsa	Ramgarh	Gangari	0511000101450500
Ramgad	1. Manarsa	Ramgarh	Gauna	0511000101452300
Ramgad	1. Manarsa	Ramgarh	Hartola	0511000201462400
Ramgad	1. Manarsa	Ramgarh	Jaurasi	0511000101452400
Ramgad	1. Manarsa	Ramgarh	Jogi Mande	0511000101452000
Ramgad	1. Manarsa	Ramgarh	Kaphlar	0511000101451600
Ramgad	1. Manarsa	Ramgarh	Kasthali	0511000201462000
Ramgad	1. Manarsa	Ramgarh	Manarsa	0511000101450400
Ramgad	1. Manarsa	Ramgarh	Oliyogaon	0511000101450700
Ramgad	1. Manarsa	Ramgarh	Suyal Bari	0511000101450900
Ramgad	1. Manarsa	Tarikhel	Shiroe	0509000201269400
Suyal	1. Kwarab	Ramgarh	Bairauli	0511000101454300
Suyal	1. Kwarab	Ramgarh	Chapar	0511000101454200
Suyal	1. Kwarab	Ramgarh	Gairari Latwal	0511000101453700
Suyal	1. Kwarab	Ramgarh	Kaphura	0511000101454600
Suyal	1. Kwarab	Ramgarh	Kumati	0511000101454500

SWS	MWS	Dev Block	Village	Village Code Census 2001
Suyal	1. Kwarab	Ramgarh	Mona	0511000101453800
Suyal	1. Kwarab	Ramgarh	Shyamal Kafula	0511000101452700
Ramgad	3. Sirsa	Ramgarh	Bhagura	0511000101453000
Ramgad	3. Sirsa	Ramgarh	Chautli	0511000101453100
Ramgad	3. Sirsa	Ramgarh	Chopara	0511000101451100
Ramgad	3. Sirsa	Ramgarh	Cool	0511000101453200
Ramgad	3. Sirsa	Ramgarh	Diyari	0511000101453500
Ramgad	3. Sirsa	Ramgarh	Dugro	0511000101451300
Ramgad	3. Sirsa	Ramgarh	Dumgaon	0511000101451500
Ramgad	3. Sirsa	Ramgarh	Duna	0511000101451400
Ramgad	3. Sirsa	Ramgarh	Gerari	0511000201464900
Ramgad	3. Sirsa	Ramgarh	Kabhra	0511000201465300
Ramgad	3. Sirsa	Ramgarh	Kafula	0511000101452900
Ramgad	3. Sirsa	Ramgarh	Khalisar	0511000101453400
Ramgad	3. Sirsa	Ramgarh	Kwarab	0511000101452600
Ramgad	3. Sirsa	Ramgarh	Mangrao	0511000101451200
Ramgad	3. Sirsa	Ramgarh	Maniya Khanera	0511000101452800
Ramgad	3. Sirsa	Ramgarh	Matkina	0511000101453300
Ramgad	3. Sirsa	Ramgarh	Nigrar	0511000201465100
Ramgad	3. Sirsa	Ramgarh	Peora	0511000101453600
Ramgad	3. Sirsa	Ramgarh	Sura	0511000201465000

Table PPR 7 : District : Nainital

Project No. Nainital IWMP- II

1	Name of the State	Uttarakhand
2	Name & Type# (Hilly/Desert/Others) of the project	Hilly/ Plain
3	Name of the District	Nainital
4	Name of the Blocks	Ramgarh, Dhari
5	Name of Gram Panchayats	Attached in Annexure 18
6	Name & Census Code of Villages Covered	Attached in Annexure 18
7	Name & Codes of the micro-watersheds	Sanchutiya, Ramgad
8	Four major reason for selection of watershed	Acuteness of drinking water scarcity.
		Preponderance of wastelands/degraded lands.
		Proportion of scheduled castes/scheduled tribes.
		Productivity potential of the land.
9	Area of the Project (ha.)	9874
10	Area proposed to be treated (ha.)	5884
11	Project Cost (Rs.in Lakhs)	878.10 Lakhs
12	Name and Address of proposed PIA	To be selected by DWDU
13	Any other (please specify)	

Annexure 18 - Nainital IWMP-II : List of Gram Panchayat and Names and Census Code of Villages

SWS	MWS	Dev. Block	Village	Village Code Census 2001
Suyal	1. Sanchutiya	Dhari	Chaushali	0511000301484800
Suyal	1. Sanchutiya	Dhari	Shakdena	0511000301484500
Suyal	1. Sanchutiya	Dhari	Shashbani	0511000301482400
Suyal	1. Sanchutiya	Dhari	Shliya Kote Malla	0511000301482600
Suyal	1. Sanchutiya	Dhari	Shliya Kote Talla	0511000301482500
Suyal	1. Sanchutiya	Dhari	Shundar Khal	0511000301482700
Suyal	1. Sanchutiya	Ramgarh	Anuthi	0511000201467300
Suyal	1. Sanchutiya	Ramgarh	Bhatthi	0511000201467400
Suyal	1. Sanchutiya	Ramgarh	Gahna	0511000201467500
Suyal	1. Sanchutiya	Ramgarh	Pokhri	0511000201467100
Suyal	1. Sanchutiya	Ramgarh	Pugrari	0511000201467200
Ramgad	2. Ramgad	Betalghat	Hali	0511000101449300
Ramgad	2. Ramgad	Dhari	Bana	0511000301481300
Ramgad	2. Ramgad	Dhari	Kokal Bana	0511000301481200
Ramgad	2. Ramgad	Dhari	Sunkiya	0511000301481400
Ramgad	2. Ramgad	Ramgarh	Bhyora	0511000201462800
Ramgad	2. Ramgad	Ramgarh	Bohrakote	0511000201468400
Ramgad	2. Ramgad	Ramgarh	Chay Bagicha	0511000201468500
Ramgad	2. Ramgad	Ramgarh	Dagar	0511000201468300
Ramgad	2. Ramgad	Ramgarh	Darima	0511000201463000

SWS	MWS	Dev_Block	Village	Village Code Census 2001
Ramgad	2. Ramgad	Ramgarh	Galla	0511000201463300
Ramgad	2. Ramgad	Ramgarh	Gargaon	0511000201462900
Ramgad	2. Ramgad	Ramgarh	Jhutiya	0511000201467900
Ramgad	2. Ramgad	Ramgarh	Kanda	0511000201468000
Ramgad	2. Ramgad	Ramgarh	Khaprar	0511000201463500
Ramgad	2. Ramgad	Ramgarh	Lodh	0511000201463200
Ramgad	2. Ramgad	Ramgarh	Mukteshwar	0511000201466100
Ramgad	2. Ramgad	Ramgarh	Newesiyotic Gagar	0511000201468800
Ramgad	2. Ramgad	Ramgarh	Nokana	0511000201468100
Ramgad	2. Ramgad	Ramgarh	Pichhal Tana	0511000201467700
Ramgad	2. Ramgad	Ramgarh	Saguna	0511000201467600
Ramgad	2. Ramgad	Ramgarh	Satbunga	0511000201463600
Ramgad	2. Ramgad	Ramgarh	Supi	0511000201463100
Ramgad	2. Ramgad	Ramgarh	Umagarh	0511000201468600
Ramgad	2. Ramgad	Ramgarh	Visar Ganj	0511000201467800

Table PPR 7 : District : Nainital

Project No. Nainital IWMP- III

1	Name of the State	Uttarakhand
2	Name & Type# (Hilly/Desert/Others) of the project	Hilly/ Plain
3	Name of the District	Nainital
4	Name of the Blocks	Betaighat, Bhimtal, Ramgarh, Dhari
5	Name of Gram Panchayats	Attached in Annexure 19
6	Name & Census Code of Villages Covered	Attached in Annexure 19
7	Name & Codes of the micro-watersheds	Bhowali Nala, Dhona, Kanyali, Tandigad
8	Four major reason for selection of watershed	Acuteness of drinking water scarcity.
		Preponderance of wastelands/degraded lands.
		Proportion of scheduled castes/scheduled tribes.
		Productivity potential of the land.
9	Area of the Project (ha.)	19620
10	Area proposed to be treated (ha.)	6505
11	Project Cost (Rs.in Lakhs)	975.75 Lakhs
12	Name and Address of proposed PIA	To be selected by DWDU
13	Any other (please specify)	

Annexure 19 - Nainital IWMP-III : List of Gram Panchayat and Names and Census Code of Villages

SWS	MWS	Dev. Block	Village	Village Code Census 2001
Ramgad	1. Bhowali Nala	Betalghat	Bhowali Gaon	0511000101450000
Ramgad	1. Bhowali Nala	Betalghat	Bhowali Senitorium	0511000101450200
Ramgad	1. Bhowali Nala	Betalghat	Hartapa	0511000101449100
Ramgad	1. Bhowali Nala	Betalghat	Josiya Dhuna	0511000101448900
Ramgad	1. Bhowali Nala	Betalghat	Niglat Malla	0511000101450300
Ramgad	1. Bhowali Nala	Betalghat	Niglat Talla	0511000101449600
Ramgad	1. Bhowali Nala	Betalghat	Sirodi	0511000101450100
Ramgad	1. Bhowali Nala	Bhimtal	Bhawanipur	0511000201472700
Ramgad	1. Bhowali Nala	Bhimtal	Kaiahpeera	0511000201473600
Ramgad	1. Bhowali Nala	Bhimtal	Lvesaal	0511000201473700
Ramgad	1. Bhowali Nala	Ramgarh	Kuleti	0511000201468700
Ramgad	1. Bhowali Nala	Ramgarh	Shyamkhet	0511000201469100
Ramgad	2. Dhona	Betalghat	Bargal	0511000101448500
Ramgad	2. Dhona	Betalghat	Budhalakote	0511000101448700
Ramgad	2. Dhona	Betalghat	Chhara	0511000101445900
Ramgad	2. Dhona	Betalghat	Chorsa	0511000101449900
Ramgad	2. Dhona	Betalghat	Dhuna	0511000101448800
Ramgad	2. Dhona	Betalghat	Doba	0511000101445800
Ramgad	2. Dhona	Betalghat	Garjoli Chack Darmani	0511000101448000
Ramgad	2. Dhona	Betalghat	Jakh	0511000101449800
Ramgad	2. Dhona	Betalghat	Kapholta	0511000101448600
Ramgad	2. Dhona	Betalghat	Majhera	0511000101445600
Ramgad	2. Dhona	Betalghat	Nauna	0511000101445700
Ramgad	2. Dhona	Betalghat	Padli	0511000101449700
Ramgad	2. Dhona	Betalghat	Phaldyani	0511000101448100
Ramgad	2. Dhona	Betalghat	Sitona	0511000101447900
Kalsa Gola	3. Kanyali	Bhimtal	Alchaunaa	0511000201474800
Kalsa Gola	3. Kanyali	Bhimtal	Chakseruwa	0511000201474900
Kalsa Gola	3. Kanyali	Bhimtal	Maluatal	0511000201476300
Kalsa Gola	3. Kanyali	Dhari	Amadau	0511000301486100
Kalsa Gola	3. Kanyali	Dhari	Jeeling	0511000301483700
Kalsa Gola	3. Kanyali	Dhari	Khuni Gaon	0511000301484300

SWS	MWS	Dev Block	Village	Village Code Census 2001
Kalsa Gola	3. Kanyali	Dhari	Pinrao	0511000301486500
Kalsa Gola	3. Kanyali	Dhari	Pinshela	0511000301486000
Kalsa Gola	4. Tandigad	Bhimal	Boheri Gaon	0511000201474300
Kalsa Gola	4. Tandigad	Bhimal	Hairiya Gaon	0511000201474100
Kalsa Gola	4. Tandigad	Bhimal	Saun Gaon	0511000201474700
Kalsa Gola	4. Tandigad	Dhari	Adhariya	0511000301483900
Kalsa Gola	4. Tandigad	Dhari	Akshora	0511000301483200
Kalsa Gola	4. Tandigad	Dhari	Boranshi	0511000301481900
Kalsa Gola	4. Tandigad	Dhari	Chaukhuta	0511000301481800
Kalsa Gola	4. Tandigad	Dhari	Chaukhuta Chak Gajar	0511000301481600
Kalsa Gola	4. Tandigad	Dhari	Chaukhuta Chak Rooshi	0511000301481700
Kalsa Gola	4. Tandigad	Dhari	Dhanachuli	0511000301482800
Kalsa Gola	4. Tandigad	Dhari	Guni Gaon	0511000301483600
Kalsa Gola	4. Tandigad	Dhari	Gunyalakh	0511000301484100
Kalsa Gola	4. Tandigad	Dhari	Harinagar Akshora	0511000301483100
Kalsa Gola	4. Tandigad	Dhari	Harinagar Sharna	0511000301484000
Kalsa Gola	4. Tandigad	Dhari	Kaul	0511000301482100
Kalsa Gola	4. Tandigad	Dhari	Kurae	0511000301482900
Kalsa Gola	4. Tandigad	Dhari	Ladfora Malla	0511000301483500
Kalsa Gola	4. Tandigad	Dhari	Ladfora Talla	0511000301483400
Kalsa Gola	4. Tandigad	Dhari	Majhra	0511000301482300
Kalsa Gola	4. Tandigad	Dhari	Panyali Lagga Sharana	0511000301483300
Kalsa Gola	4. Tandigad	Dhari	Parwara	0511000301482200
Kalsa Gola	4. Tandigad	Dhari	Pokhrar	0511000301482000
Kalsa Gola	4. Tandigad	Dhari	Sharana	0511000301483800
Kalsa Gola	4. Tandigad	Ramgarh	Chaffi	0511000201468900
Kalsa Gola	4. Tandigad	Ramgarh	Chaffi Lagga Koon	0511000201469000
Kalsa Gola	4. Tandigad	Ramgarh	Horakhal	0511000201469200

Nainital

Area Proposed for Treatment - IWMP

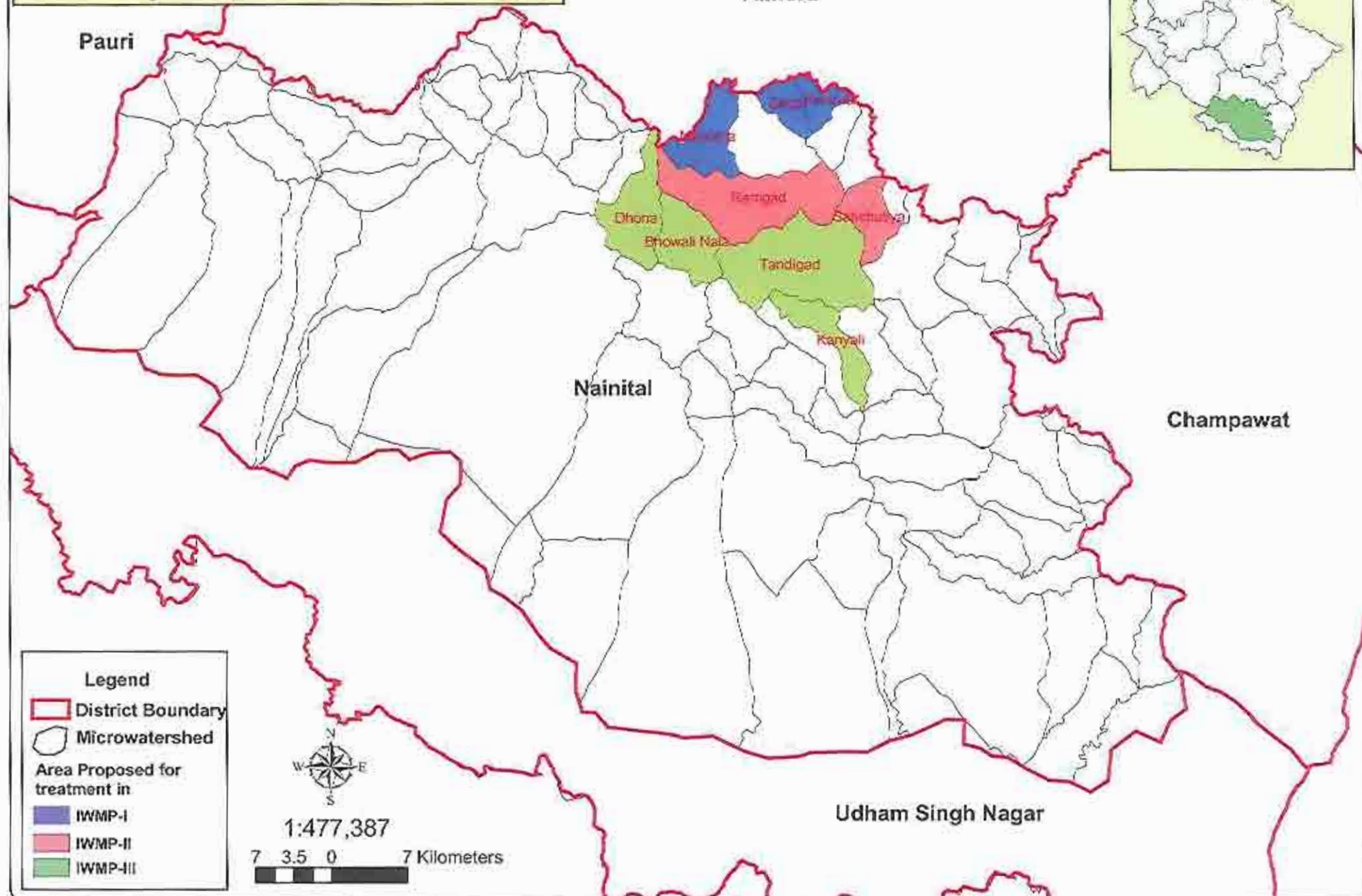


Table PPR 7 : District : Pauri Garhwal

Project No. Pauri Garhwal IWMP - I

1	Name of the State	Uttarakhand
2	Name & Type# (Hilly/Desert/Others) of the project	Hilly
3	Name of the District	Pauri Garhwal
4	Name of the Blocks	Kot, Pauri
5	Name of Gram Panchayats	Attached in Annexure 20
6	Name & Census Code of Villages Covered	Attached in Annexure 20
7	Name & Codes of the micro-watersheds	Jwaragad, Kotagad, Saldangad
8	Four major reason for selection of watershed.	Acuteness of drinking water scarcity.
		Preponderance of wastelands/degraded lands.
		Proportion of scheduled castes/scheduled tribes.
		Productivity potential of the land.
9	Area of the Project (ha.)	10070
10	Area proposed to be treated (ha.)	4590
11	Project Cost (Rs.in Lakhs)	688.50
12	Name and Address of proposed PIA	To be selected by DWDU
13	Any other (please specify)	

Annexure 20: Pauri Garhwal IWMP- I : List of Gram Panchayat and Names and Census Code of Villages

SWS	MWS	Dev. Block	Village	Village Code Census 2001
Randigad	1. Jwaragad	Kot	Badur	0506000200565300
Randigad	1. Jwaragad	Kot	Bagi	0506000200562900
Randigad	1. Jwaragad	Kot	Bidoli Lagga Dadogi	0506000200567000
Randigad	1. Jwaragad	Kot	Bijwad Gaon	0506000200562100
Randigad	1. Jwaragad	Kot	Birsin	0506000200561900
Randigad	1. Jwaragad	Kot	Chauri	0506000200563000
Randigad	1. Jwaragad	Kot	Dadogi	0506000200567100
Randigad	1. Jwaragad	Kot	Dhar Kot	0506000200565900
Randigad	1. Jwaragad	Kot	Gaind	0506000200565200
Randigad	1. Jwaragad	Kot	Jai Kandi	0506000200563200
Randigad	1. Jwaragad	Kot	Jamari Gunth	0506000200562700
Randigad	1. Jwaragad	Kot	Jawara	0506000200566400
Randigad	1. Jwaragad	Kot	Jogyana	0506000200565100
Randigad	1. Jwaragad	Kot	Joshi Gaon Jawara	0506000200564800
Randigad	1. Jwaragad	Kot	Joshi Gaon Lagga Faldakoot	0506000200564900
Randigad	1. Jwaragad	Kot	Kharkola	0506000200561600
Randigad	1. Jwaragad	Kot	Khon	0506000200566200
Randigad	1. Jwaragad	Kot	Kolu	0506000200566500
Randigad	1. Jwaragad	Kot	Majeli Talli	0506000200566000
Randigad	1. Jwaragad	Kot	Maklori	0506000200563900
Randigad	1. Jwaragad	Kot	Malogi Lagga Phalda Kot	0506000200566700
Randigad	1. Jwaragad	Kot	Manj Kot Gunth	0506000200566800
Randigad	1. Jwaragad	Kot	Nakhon	0506000200563400
Randigad	1. Jwaragad	Kot	Naulan Kot	0506000200563500
Randigad	1. Jwaragad	Kot	Naun	0506000200563300
Randigad	1. Jwaragad	Kot	Pali	0506000200563600
Randigad	1. Jwaragad	Kot	Palla	0506000200566900
Randigad	1. Jwaragad	Kot	Phalda Kot	0506000200565000
Randigad	1. Jwaragad	Kot	Pipal Koti	0506000200561500
Randigad	1. Jwaragad	Kot	Pokhari Lagga Kharkola	0506000200561200
Randigad	1. Jwaragad	Kot	Rai	0506000200563100
Randigad	1. Jwaragad	Kot	Sain	0506000200566300

SWS	MWS	Dev Block	Village	Village Code Census 2001
Randigad	1. Jwaragad	Kot	Simiya	0506000200562800
Randigad	1. Jwaragad	Kot	Urmola	0506000200562000
Randigad	2. Kotagad	Kot	Amola	0506000200567800
Randigad	2. Kotagad	Kot	Bhandalu	0506000200568000
Randigad	2. Kotagad	Kot	Bhutnishi	0506000200564700
Randigad	2. Kotagad	Kot	Biding	0506000200567700
Randigad	2. Kotagad	Kot	Chaitur	0506000200567900
Randigad	2. Kotagad	Kot	Chandrabari	0506000200564200
Randigad	2. Kotagad	Kot	Chilha	0506000200561800
Randigad	2. Kotagad	Kot	Chopari	0506000200568400
Randigad	2. Kotagad	Kot	Jagsari	0506000200568300
Randigad	2. Kotagad	Kot	Khalyun	0506000200568500
Randigad	2. Kotagad	Kot	Kota Kundli	0506000200564300
Randigad	2. Kotagad	Kot	Kota Lagga Fumusi	0506000200564100
Randigad	2. Kotagad	Kot	Lasera	0506000200564600
Randigad	2. Kotagad	Kot	Marora Malla	0506000200567300
Randigad	2. Kotagad	Kot	Marora Talia	0506000200567400
Randigad	2. Kotagad	Kot	Matoli	0506000200567600
Randigad	2. Kotagad	Kot	Nau Gaon	0506000200567500
Randigad	2. Kotagad	Kot	Nawari	0506000200568200
Randigad	2. Kotagad	Kot	Paidul	0506000200568100
Randigad	2. Kotagad	Kot	Pur Musi	0506000200566600
Randigad	2. Kotagad	Kot	Silsu Malla	0506000200564500
Randigad	2. Kotagad	Kot	Silsu Talia	0506000200564400
Randigad	2. Kotagad	Kot	Tadi	0506000200567200
Randigad	2. Kotagad	Kot	Umrasu	0506000200561700
Randigad	2. Kotagad	Kot	Urkhyali	0506000200564000
Randigad	3. Saldangad	Kot	Athul Bichia	0506000200565500
Randigad	3. Saldangad	Kot	Athul Talia	0506000200565600
Randigad	3. Saldangad	Kot	Bagoli Malli	0506000200557400
Randigad	3. Saldangad	Kot	Bagoli Talli	0506000200557500
Randigad	3. Saldangad	Kot	Baid Gaon	0506000200555400
Randigad	3. Saldangad	Kot	Bajun	0506000200562500
Randigad	3. Saldangad	Kot	Bakar Warf	0506000200555700

SWS	MWS	Dev Block	Village	Village Code Census 2001
Randigad	3. Saldangad	Kot	Bakrora	0506000200560400
Randigad	3. Saldangad	Kot	Bandul	0506000200556800
Randigad	3. Saldangad	Kot	Bhawan	0506000200555600
Randigad	3. Saldangad	Kot	Biju	0506000200561400
Randigad	3. Saldangad	Kot	Bindoli Lagga Kot	0506000200553400
Randigad	3. Saldangad	Kot	Buransi	0506000200554000
Randigad	3. Saldangad	Kot	Chamana	0506000200554300
Randigad	3. Saldangad	Kot	Chamoli	0506000200556100
Randigad	3. Saldangad	Kot	Chharplota	0506000200556200
Randigad	3. Saldangad	Kot	Dandkur	0506000200556400
Randigad	3. Saldangad	Kot	Dewar	0506000200553800
Randigad	3. Saldangad	Kot	Dhauke Lagga Bakrora	0506000200560300
Randigad	3. Saldangad	Kot	Dhund Qurall	0506000200555800
Randigad	3. Saldangad	Kot	Dhyani Gaon	0506000200560600
Randigad	3. Saldangad	Kot	Garath	0506000200565400
Randigad	3. Saldangad	Kot	Ghiri	0506000200565700
Randigad	3. Saldangad	Kot	Godi	0506000200562300
Randigad	3. Saldangad	Kot	Jhanjhar	0506000200556600
Randigad	3. Saldangad	Kot	Jaf Pur	0506000200560900
Randigad	3. Saldangad	Kot	Kapur	0506000200562200
Randigad	3. Saldangad	Kot	Khola	0506000200563800
Randigad	3. Saldangad	Kot	Korsara	0506000200555500
Randigad	3. Saldangad	Kot	Kot	0506000200554400
Randigad	3. Saldangad	Kot	Kota	0506000200560500
Randigad	3. Saldangad	Kot	Marora	0506000200561000
Randigad	3. Saldangad	Kot	Masan Gaon	0506000200557000
Randigad	3. Saldangad	Kot	Nadi Par	0506000200554100
Randigad	3. Saldangad	Kot	Nagarjun	0506000200553900
Randigad	3. Saldangad	Kot	Nakot Bandra	0506000200563700
Randigad	3. Saldangad	Kot	Nakotariyal	0506000200562600

SWS	MWS	Dev. Block	Village	Village Code Census 2001
Randigad	3. Saldangad	Kot	Naula Lagga Kot	0506000200554200
Randigad	3. Saldangad	Kot	Pali	0506000200556900
Randigad	3. Saldangad	Kot	Palota	0506000200556300
Randigad	3. Saldangad	Kot	Paniya Lagga Buranshi	0506000200553600
Randigad	3. Saldangad	Kot	Parkid Galdi	0506000200553500
Randigad	3. Saldangad	Kot	Payal Gaon	0506000200561100
Randigad	3. Saldangad	Kot	Phalswari	0506000200555900
Randigad	3. Saldangad	Kot	Phulan Gaon	0506000200557200
Randigad	3. Saldangad	Kot	Pokhari	0506000200557600
Randigad	3. Saldangad	Kot	Qurali	0506000200555300
Randigad	3. Saldangad	Kot	Rakhun	0506000200557100
Randigad	3. Saldangad	Kot	Rana Kot	0506000200560700
Randigad	3. Saldangad	Kot	Saundal	0506000200562400
Randigad	3. Saldangad	Kot	Semali	0506000200556500
Randigad	3. Saldangad	Kot	Simlosu	0506000200557300
Randigad	3. Saldangad	Kot	Syalangi	0506000200552800
Randigad	3. Saldangad	Kot	Tanukhya	0506000200556700
Randigad	3. Saldangad	Kot	Tauli	0506000200560800
Randigad	3. Saldangad	Kot	Tilwal Gaon	0506000200561300
Randigad	3. Saldangad	Pauri	Chamalya Khal	0506000200604200
Randigad	3. Saldangad	Pauri	Guwad Lagga Dang	0506000200604100

Table PPR 7 : District : Pauri Garhwal**Project No. Pauri Garhwal IWMP - II**

1	Name of the State	Uttarakhand
2	Name & Type# (Hilly/Desert/Others) of the project	Hilly
3	Name of the District	Pauri Garhwal
4	Name of the Blocks	Birokhal
5	Name of Gram Panchayats	Attached in Annexure 21
6	Name & Census Code of Villages Covered	Attached in Annexure 21
7	Name & Codes of the micro-watersheds	Pasolgad
8	Four major reason for selection of watershed	Acuteness of drinking water scarcity, Preponderance of wastelands/degraded lands, Proportion of scheduled castes/scheduled tribes, Productivity potential of the land.
9	Area of the Project (ha.)	4781
10	Area proposed to be treated (ha.)	4779
11	Project Cost (Rs.in Lakhs)	716.85 Lakhs
12	Name and Address of proposed PIA	To be selected by DWDU
13	Any other (please specify)	

Annexure 21: Pauri Garhwal IWMP -II : List of Gram Panchayat and Names and Census Code of Villages

SWS	MWS	Dev. Block	Village	Village Code Census 2001
Purvi Nayar	1. Pasolgad	Birokhal	Akhod Sain	0506000300661400
Purvi Nayar	1. Pasolgad	Birokhal	Bahaida Or Batheda	0506000300662900
Purvi Nayar	1. Pasolgad	Birokhal	Bair Gaon	0506000300660900
Purvi Nayar	1. Pasolgad	Birokhal	Baskot/Budakot	0506000300663100
Purvi Nayar	1. Pasolgad	Birokhal	Bharadidhar	0506000300663200
Purvi Nayar	1. Pasolgad	Birokhal	Bhogliya Or Bhanati Tilla	0506000300660300
Purvi Nayar	1. Pasolgad	Birokhal	Bidkot Or Bhidkot	0506000300662800
Purvi Nayar	1. Pasolgad	Birokhal	Bungidhar Malla	0506000300661500
Purvi Nayar	1. Pasolgad	Birokhal	Bungidhar Talla	0506000300661600
Purvi Nayar	1. Pasolgad	Birokhal	Choupta	0506000300658300
Purvi Nayar	1. Pasolgad	Birokhal	Danda Khil	0506000300660600
Purvi Nayar	1. Pasolgad	Birokhal	Dhound	0506000300659100
Purvi Nayar	1. Pasolgad	Birokhal	Damlot Palla	0506000300660100
Purvi Nayar	1. Pasolgad	Birokhal	Dumlot	0506000300662000
Purvi Nayar	1. Pasolgad	Birokhal	Frogad Or Faidyugad	0506000300660700
Purvi Nayar	1. Pasolgad	Birokhal	Gadkhark Malla	0506000300660500
Purvi Nayar	1. Pasolgad	Birokhal	Gadkhark Talla	0506000300660800
Purvi Nayar	1. Pasolgad	Birokhal	Gadkhet	0506000300659900
Purvi Nayar	1. Pasolgad	Birokhal	Gadpasoul	0506000300661200
Purvi Nayar	1. Pasolgad	Birokhal	Gajakajhala	0506000300658700
Purvi Nayar	1. Pasolgad	Birokhal	Gurfat	0506000300658800
Purvi Nayar	1. Pasolgad	Birokhal	Jawadi Gad	0506000300658400
Purvi Nayar	1. Pasolgad	Birokhal	Juwee Palli	0506000300659700
Purvi Nayar	1. Pasolgad	Birokhal	Juwee Walli	0506000300659600
Purvi Nayar	1. Pasolgad	Birokhal	Kafalgair	0506000300662100
Purvi Nayar	1. Pasolgad	Birokhal	Kamliya Walla	0506000300663400
Purvi Nayar	1. Pasolgad	Birokhal	Kamliya Palla	0506000300663000
Purvi Nayar	1. Pasolgad	Birokhal	Kanera Bangar	0506000300659500

SWS	MWS	Dev. Block	Village	Village Code Census 2001
Purvi Nayar	1. Pasolgad	Birokhal	Khaitali	0506000300658500
Purvi Nayar	1. Pasolgad	Birokhal	Kheda	0506000300656800
Purvi Nayar	1. Pasolgad	Birokhal	Kot Kandaye	0506000300662300
Purvi Nayar	1. Pasolgad	Birokhal	Lakhaid Gaon(Lamb Kheda Gaon)	0506000300659000
Purvi Nayar	1. Pasolgad	Birokhal	Magiyokhil Or Majyadi Khil	0506000300658900
Purvi Nayar	1. Pasolgad	Birokhal	Mail Dhar	0506000300661000
Purvi Nayar	1. Pasolgad	Birokhal	Martawa Walla	0506000300663300
Purvi Nayar	1. Pasolgad	Birokhal	Massou	0506000300661800
Purvi Nayar	1. Pasolgad	Birokhal	Narsingh	0506000300661700
Purvi Nayar	1. Pasolgad	Birokhal	Nousain Or Nouksain	0506000300662700
Purvi Nayar	1. Pasolgad	Birokhal	Pangersain	0506000300661900
Purvi Nayar	1. Pasolgad	Birokhal	Pasoli Or Pasol	0506000300661100
Purvi Nayar	1. Pasolgad	Birokhal	Rantaguli	0506000300660400
Purvi Nayar	1. Pasolgad	Birokhal	Ratwad	0506000300659400
Purvi Nayar	1. Pasolgad	Birokhal	Setoli	0506000300659300
Purvi Nayar	1. Pasolgad	Birokhal	Siloli	0506000300662400
Purvi Nayar	1. Pasolgad	Birokhal	Simkhet	0506000300660000
Purvi Nayar	1. Pasolgad	Birokhal	Simkhali	0506000300659800
Purvi Nayar	1. Pasolgad	Birokhal	Suktasain	0506000300662200
Purvi Nayar	1. Pasolgad	Birokhal	Tandisar	0506000300661300
Purvi Nayar	1. Pasolgad	Birokhal	Tusharsain	0506000300660200
Purvi Nayar	1. Pasolgad	Birokhal	Uliyani	0506000300658600

Table PPR 7 : District : Pauri Garhwal**Project No. Pauri Garhwal IWMP - III**

1	Name of the State	Uttarakhand
2	Name & Type# (Hilly/Desert/Others) of the project	Hilly
3	Name of the District	Pauri Garhwal
4	Name of the Blocks	Thalisain
5	Name of Gram Panchayats	Attached in Annexure 22
6	Name & Census Code of Villages Covered	Attached in Annexure 22
7	Name & Codes of the micro-watersheds	Dhulijuli, Khand, Maithana, Syotigad
8	Four major reason for selection of watershed	Acuteness of drinking water scarcity.
		Preponderance of wastelands/degraded lands.
		Proportion of scheduled castes/scheduled tribes.
		Productivity potential of the land.
9	Area of the Project (ha.)	13244
10	Area proposed to be treated (ha.)	5097
11	Project Cost (Rs.in Lakhs)	764.55 Lakhs
12	Name and Address of proposed PIA	To be selected by DWDU
13	Any other (please specify)	

Annexure 22- Pauri Garhwal IWMP- III : List of Gram Panchayat and Names and Census Code of Villages

SWS	MWS	Dev. Block	Village	Village Code Census 2001
Paschimi Nayar	1. Dhujuli	Thalisain	Badefn	0506000300639800
Paschimi Nayar	1. Dhujuli	Thalisain	Chyoli	0506000300640600
Paschimi Nayar	1. Dhujuli	Thalisain	Darmoli	0506000300636000
Paschimi Nayar	1. Dhujuli	Thalisain	Gullyari	0506000300639600
Paschimi Nayar	1. Dhujuli	Thalisain	Iengar	0506000300640700
Paschimi Nayar	1. Dhujuli	Thalisain	Kathola	0506000300635700
Paschimi Nayar	1. Dhujuli	Thalisain	Kot Kandayee	0506000300639700
Paschimi Nayar	1. Dhujuli	Thalisain	Koti	0506000300635800
Paschimi Nayar	1. Dhujuli	Thalisain	Molthi	0506000300635400
Paschimi Nayar	1. Dhujuli	Thalisain	Pallar	0506000300635500
Paschimi Nayar	1. Dhujuli	Thalisain	Paligonth Or Palli	0506000300636500
Paschimi Nayar	1. Dhujuli	Thalisain	Sirtoli	0506000300635900
Paschimi Nayar	1. Dhujuli	Thalisain	Talsera	0506000300636400
Paschimi Nayar	2. Khand	Thalisain	Banas	0506000300635000
Paschimi Nayar	2. Khand	Thalisain	Dobra	0506000300635200
Paschimi Nayar	2. Khand	Thalisain	Dola	0506000300635100
Paschimi Nayar	2. Khand	Thalisain	Kaido Pental Gonth	0506000300635300
Paschimi Nayar	2. Khand	Thalisain	Paithani	0506000300634900
Paschimi Nayar	3. Maithana	Thalisain	Antakholl	0506000300641800
Paschimi Nayar	3. Maithana	Thalisain	Choura	0506000300641100
Paschimi Nayar	3. Maithana	Thalisain	Chunkhet	0506000300641000
Paschimi Nayar	3. Maithana	Thalisain	Gewae	0506000300640300
Paschimi Nayar	3. Maithana	Thalisain	Hatkar	0506000300640400
Paschimi Nayar	3. Maithana	Thalisain	Kathud	0506000300641700
Paschimi Nayar	3. Maithana	Thalisain	Kharkasaree	0506000300640000
Paschimi Nayar	3. Maithana	Thalisain	Kirsal	0506000300642500
Paschimi Nayar	3. Maithana	Thalisain	Mail Kandae	0506000300640200
Paschimi Nayar	3. Maithana	Thalisain	Maithawa	0506000300640500
Paschimi Nayar	3. Maithana	Thalisain	Manjoli Lagga Sounthi	0506000300642000
Paschimi Nayar	3. Maithana	Thalisain	Mijoli Lagga Naidi	0506000300640100
Paschimi Nayar	3. Maithana	Thalisain	Naidi	0506000300639900
Paschimi Nayar	4. Syotigad	Thalisain	Bamorth	0506000300637900

SWS	MWS	Dev. Block	Village	Village Code Census 2001
Paschimi Nayar	4. Syotigad	Thalisain	Bandiyun	0506000300639200
Paschimi Nayar	4. Syotigad	Thalisain	Bartoli	0506000300638400
Paschimi Nayar	4. Syotigad	Thalisain	Bhatkoti	0506000300634700
Paschimi Nayar	4. Syotigad	Thalisain	Chouthani	0506000300637300
Paschimi Nayar	4. Syotigad	Thalisain	Dangi	0506000300638700
Paschimi Nayar	4. Syotigad	Thalisain	Dobri	0506000300637800
Paschimi Nayar	4. Syotigad	Thalisain	Ejaar	0506000300638500
Paschimi Nayar	4. Syotigad	Thalisain	Ghandiyali	0506000300638300
Paschimi Nayar	4. Syotigad	Thalisain	Kaliakhur	0506000300638900
Paschimi Nayar	4. Syotigad	Thalisain	Kanda Bhindar	0506000300638200
Paschimi Nayar	4. Syotigad	Thalisain	Kemoli Laga Silee Malli	0506000300637600
Paschimi Nayar	4. Syotigad	Thalisain	Khand Malla	0506000300639500
Paschimi Nayar	4. Syotigad	Thalisain	Khand Talla	0506000300639400
Paschimi Nayar	4. Syotigad	Thalisain	Kothi	0506000300633700
Paschimi Nayar	4. Syotigad	Thalisain	Kuwa Kharka	0506000300638100
Paschimi Nayar	4. Syotigad	Thalisain	Nagdi	0506000300639000
Paschimi Nayar	4. Syotigad	Thalisain	Patulee	0506000300633800
Paschimi Nayar	4. Syotigad	Thalisain	Penakot	0506000300638800
Paschimi Nayar	4. Syotigad	Thalisain	Sarna	0506000300638600
Paschimi Nayar	4. Syotigad	Thalisain	Sitkhali Urf	0506000300633900
Paschimi Nayar	4. Syotigad	Thalisain	Syoli Malli	0506000300639100
Paschimi Nayar	4. Syotigad	Thalisain	Syoli Talli	0506000300638000
Paschimi Nayar	4. Syotigad	Thalisain	Teela	0506000300637700

Table PPR 7 : District : Pauri Garhwal

Project No. Pauri Garhwal IWMP - IV

1	Name of the State	Uttarakhand
2	Name & Type# {Hilly/Desert/Others} of the project	Hilly
3	Name of the District	Pauri Garhwal
4	Name of the Blocks	Pabo, Thalain
5	Name of Gram Panchayats	Attached in Annexure 23
6	Name & Census Code of Villages Covered	Attached in Annexure 23
7	Name & Codes of the micro-watersheds	Tiloli, Choya, Baligad
8	Four major reason for selection of watershed	Acuteness of drinking water scarcity.
		Preponderance of wastelands/degraded lands.
		Proportion of scheduled castes/scheduled tribes.
		Productivity potential of the land.
9	Area of the Project (ha.)	8965
10	Area proposed to be treated (ha.)	4632
11	Project Cost (Rs.in Lakhs)	694.80 Lakhs
12	Name and Address of proposed PIA	To be selected by DWDU
13	Any other (please specify)	

Annexure 23- Pauri Garhwal IWMP- IV : List of Gram Panchayat and Names and Census Code of Villages

SWS	MWS	Dev Block	Village	Village Code Census 2001
Paschimi Nayar	1. Baligad	Pabo	Banekh	0506000200624000
Paschimi Nayar	1. Baligad	Pabo	Barsudi	0506000200623100
Paschimi Nayar	1. Baligad	Pabo	Bharsar	0506000200626500
Paschimi Nayar	1. Baligad	Pabo	Buransi	0506000200625700
Paschimi Nayar	1. Baligad	Pabo	Chapa Lori	0506000200624800
Paschimi Nayar	1. Baligad	Pabo	Chouphinda	0506000200625100
Paschimi Nayar	1. Baligad	Pabo	Chourikh	0506000200624900
Paschimi Nayar	1. Baligad	Pabo	Dhaur	0506000200623700
Paschimi Nayar	1. Baligad	Pabo	Dhor Kholi	0506000200623000
Paschimi Nayar	1. Baligad	Pabo	Dhulet	0506000200625900
Paschimi Nayar	1. Baligad	Pabo	Dhumki	0506000200625000
Paschimi Nayar	1. Baligad	Pabo	Dhunka	0506000200624500
Paschimi Nayar	1. Baligad	Pabo	Gwal Khera	0506000200625600
Paschimi Nayar	1. Baligad	Pabo	Khal Khet	0506000200622400
Paschimi Nayar	1. Baligad	Pabo	Kholi Dhar	0506000200624400
Paschimi Nayar	1. Baligad	Pabo	Kulyani	0506000200625800
Paschimi Nayar	1. Baligad	Pabo	Latugair	0506000200625200
Paschimi Nayar	1. Baligad	Pabo	Mankholi	0506000200624200
Paschimi Nayar	1. Baligad	Pabo	Phaldari	0506000200624300
Paschimi Nayar	1. Baligad	Pabo	Pokhri	0506000200624100
Paschimi Nayar	1. Baligad	Pabo	Saiji	0506000200626000
Paschimi Nayar	1. Baligad	Pabo	Sakanyana Malla	0506000200626400
Paschimi Nayar	1. Baligad	Pabo	Sakhlyana Talla	0506000200623800
Paschimi Nayar	1. Baligad	Pabo	Shalgi	0506000200623900
Paschimi Nayar	1. Baligad	Pabo	Udelkhal	0506000200626100
Paschimi Nayar	2. Choya	Pabo	Bunga	0506000200622200
Paschimi Nayar	2. Choya	Pabo	Dungri	0506000200621500
Paschimi Nayar	2. Choya	Pabo	Godhali	0506000200621400
Paschimi Nayar	2. Choya	Pabo	Jawadi	0506000200622100
Paschimi Nayar	2. Choya	Pabo	Jitoli	0506000200621800
Paschimi Nayar	2. Choya	Pabo	Karan Dhar	0506000200622000
Paschimi Nayar	2. Choya	Pabo	Khanduli	0506000200621900

SWS	MWS	Dev Block	Village	Village Code Census 2001
Paschimi Nayar	2. Choya	Pabo	Nanda	0506000200621700
Paschimi Nayar	2. Choya	Pabo	Odali	0506000200621600
Paschimi Nayar	2. Choya	Pabo	Simalth	0506000200621300
Paschimi Nayar	2. Choya	Thalisain	Bagaeri Lagga Chopra	0506000300632900
Paschimi Nayar	2. Choya	Thalisain	Byali	0506000300633100
Paschimi Nayar	2. Choya	Thalisain	Chopra	0506000300632800
Paschimi Nayar	2. Choya	Thalisain	Choya	0506000300633200
Paschimi Nayar	2. Choya	Thalisain	Dang	0506000300634800
Paschimi Nayar	2. Choya	Thalisain	Dekholi Or Dev Kholi	0506000300634300
Paschimi Nayar	2. Choya	Thalisain	Goda	0506000300633400
Paschimi Nayar	2. Choya	Thalisain	Kanakot	0506000300634500
Paschimi Nayar	2. Choya	Thalisain	Khada Kheel	0506000300632500
Paschimi Nayar	2. Choya	Thalisain	Khand Gaon	0506000300634100
Paschimi Nayar	2. Choya	Thalisain	Madhi Gaon	0506000300632700
Paschimi Nayar	2. Choya	Thalisain	Malund	0506000300634200
Paschimi Nayar	2. Choya	Thalisain	Mar Gaon	0506000300633000
Paschimi Nayar	2. Choya	Thalisain	Nalae	0506000300633500
Paschimi Nayar	2. Choya	Thalisain	Nao Gaon	0506000300633300
Paschimi Nayar	2. Choya	Thalisain	Nao Gaon Paiyana	0506000300633600
Paschimi Nayar	2. Choya	Thalisain	Nayalgarh	0506000300634400
Paschimi Nayar	2. Choya	Thalisain	Sedang	0506000300634000
Paschimi Nayar	2. Choya	Thalisain	Serabada Kot Or Sera	0506000300634600
Paschimi Nayar	3. Tiloli	Pabo	Bagar	0506000200622800
Paschimi Nayar	3. Tiloli	Pabo	Barsira	0506000200622700
Paschimi Nayar	3. Tiloli	Pabo	Nai	0506000200622900
Paschimi Nayar	3. Tiloli	Pabo	Oda Gar	0506000200622500
Paschimi Nayar	3. Tiloli	Pabo	Sankar	0506000200622600
Paschimi Nayar	3. Tiloli	Thalisain	Bharikh	0506000300636200
Paschimi Nayar	3. Tiloli	Thalisain	Seloli	0506000300635600

Pauri

Area Proposed for Treatment - IWMP

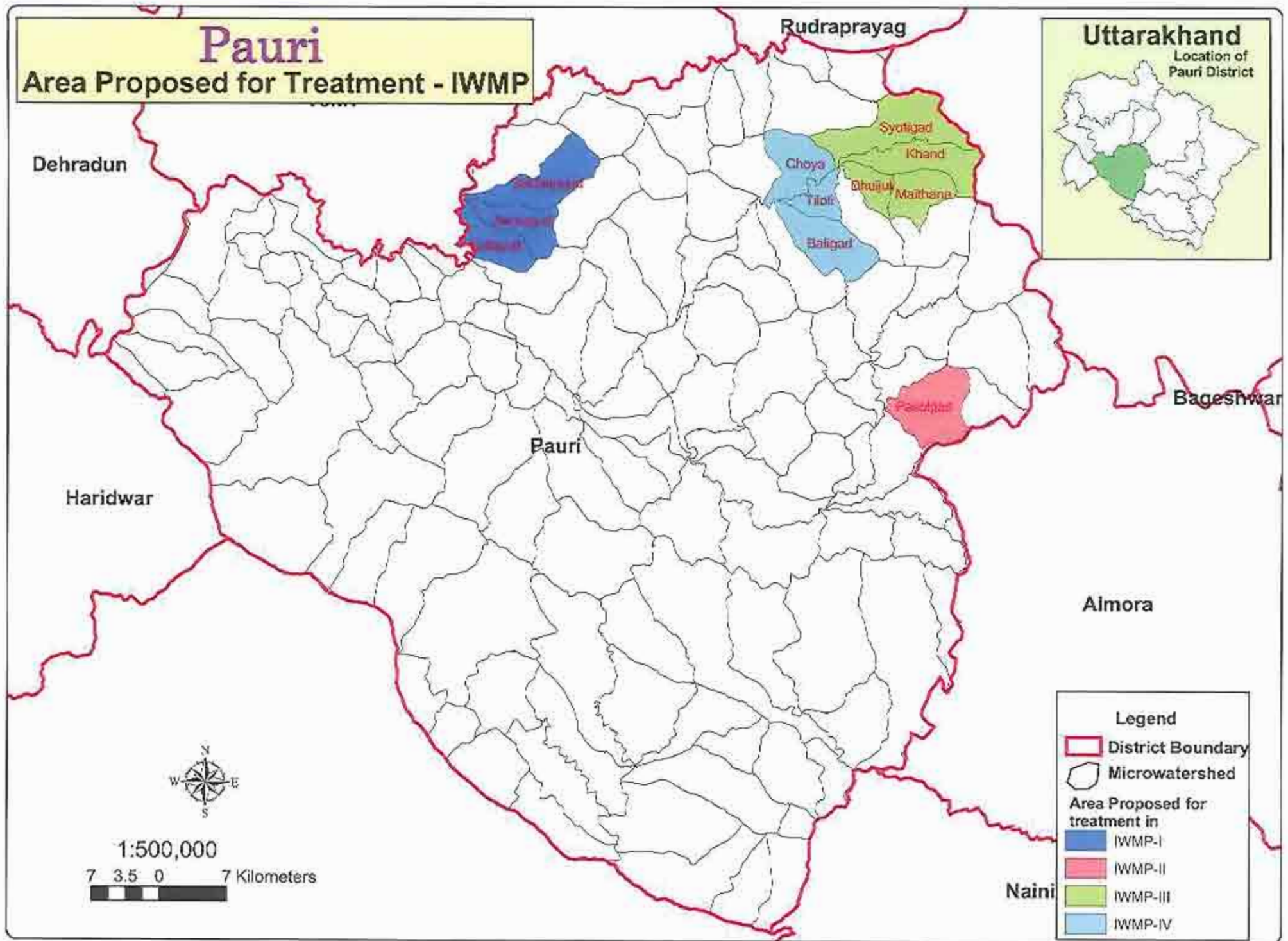


Table PPR 7 : District :Pithoragarh

Project No. Pithoragarh IWMP : I

1	Name of the State	Uttarakhand
2	Name & Type# (Hilly/Desert/Others) of the project	Hilly
3	Name of the District	Pithoragarh
4	Name of the Blocks	Dharchula, Didihat, Kanolichhina
5	Name of Gram Panchayats	Attached in Annexure 24
6	Name & Census Code of Villages Covered	Attached in Annexure 24
7	Name & Codes of the micro-watersheds	Khetargad, Bherigad
8	Four major reason for selection of watershed	Acuteness of drinking water scarcity.
		Preponderance of wastelands/degraded lands.
		Proportion of scheduled castes/scheduled tribes.
		Productivity potential of the land.
9	Area of the Project (ha.)	11956
10	Area proposed to be treated (ha.)	5053
11	Project Cost (Rs.in Lakhs)	757.95 Lakhs
12	Name and Address of proposed PIA	To be selected by DWDU
13	Any other (please specify)	

Annexure 24: Pithoragarh IWMP- I : List of GP and Names and Census Code of Villages

SWS	MWS	Dev Block	Village	Village Code Census 2001
Gori Ganga	1. Bherigad	Dharchula	Baram	0507000200904000
Gori Ganga	1. Bherigad	Didihat	Baya Gaon	0507000300940600
Gori Ganga	1. Bherigad	Didihat	Garali	0507000300940500
Gori Ganga	2. Khetargad	Didihat	Bankoo	0507000300939100
Gori Ganga	2. Khetargad	Didihat	Barna Airo	0507000300940000
Gori Ganga	2. Khetargad	Didihat	Bora Gaon	0507000300939600
Gori Ganga	2. Khetargad	Didihat	Doona Kot	0507000300939000
Gori Ganga	2. Khetargad	Didihat	Ghanghura	0507000300938900
Gori Ganga	2. Khetargad	Didihat	Hai Tharp	0507000300941800
Gori Ganga	2. Khetargad	Didihat	Hunera	0507000300939200
Gori Ganga	2. Khetargad	Didihat	Kaindi	0507000300941000
Gori Ganga	2. Khetargad	Didihat	Kauli Kanyal	0507000300940300
Gori Ganga	2. Khetargad	Didihat	Khetar Bhandari	0507000300940200
Gori Ganga	2. Khetargad	Didihat	Khetar Kanyal	0507000300940100
Gori Ganga	2. Khetargad	Didihat	Khoja	0507000300940900
Gori Ganga	2. Khetargad	Didihat	Koonia	0507000300939800
Gori Ganga	2. Khetargad	Didihat	Mahargari	0507000300939500
Gori Ganga	2. Khetargad	Didihat	Mirhi Biniya	0507000300942000
Gori Ganga	2. Khetargad	Didihat	Pamsyari	0507000300940800
Gori Ganga	2. Khetargad	Didihat	Panthali	0507000300940400
Gori Ganga	2. Khetargad	Didihat	Raitoli	0507000300939700
Gori Ganga	2. Khetargad	Kanalichhina	Basaur	0507000300964000
Gori Ganga	2. Khetargad	Kanalichhina	Chhabbisa	0507000300964600
Gori Ganga	2. Khetargad	Kanalichhina	Darti	0507000300964400
Gori Ganga	2. Khetargad	Kanalichhina	Dewal	0507000300965000
Gori Ganga	2. Khetargad	Kanalichhina	Jamtari	0507000300964300
Gori Ganga	2. Khetargad	Kanalichhina	Khariyani	0507000300964500
Gori Ganga	2. Khetargad	Kanalichhina	Kuta	0507000300964200
Gori Ganga	2. Khetargad	Kanalichhina	Nankote	0507000300964700
Gori Ganga	2. Khetargad	Kanalichhina	Sirtoli	0507000300964100

Table PPR 7 : District :Pithoragarh

Project No. Pithoragarh IWMP : II

1	Name of the State	Uttarakhand
2	Name & Type# (Hilly/Desert/Others) of the project	Hilly
3	Name of the District	Pithoragarh
4	Name of the Blocks	Berinag, Didihat, Bageshwar, Gangolihat
5	Name of Gram Panchayats	Attached in Annexure 25
6	Name & Census Code of Villages Covered	Attached in Annexure 25
7	Name & Codes of the micro-watersheds	Barargad, Dauligad, Gurghatiya
8	Four major reason for selection of watershed	Acuteness of drinking water scarcity.
		Preponderance of wastelands/degraded lands.
		Proportion of scheduled castes/scheduled tribes.
		Productivity potential of the land.
9	Area of the Project (ha.)	13063
10	Area proposed to be treated (ha.)	5405
11	Project Cost (Rs.in Lakhs)	810.75 Lakhs
12	Name and Address of proposed PIA	To be selected by DWDU
13	Any other (please specify)	

Annexure 25 - Pithoragarh IWMP- II : List of GP and Names and Census Code of Villages

SWS	MWS	Dev_Block	Village	Village Code Census 01
Ramganga Purvi	1. Barargad	Berinag	Adholi	0507000300912400
Ramganga Purvi	1. Barargad	Berinag	Bantoli	0507000300907400
Ramganga Purvi	1. Barargad	Berinag	Baset	0507000300907300
Ramganga Purvi	1. Barargad	Berinag	Batula Barala	0507000300905700
Ramganga Purvi	1. Barargad	Berinag	Bhati Gaon	0507000300911600
Ramganga Purvi	1. Barargad	Berinag	Bhurola	0507000300911400
Ramganga Purvi	1. Barargad	Berinag	Bogar	0507000300908100
Ramganga Purvi	1. Barargad	Berinag	Bokal Katiya	0507000300909800
Ramganga Purvi	1. Barargad	Berinag	Chaukori	0507000300913600
Ramganga Purvi	1. Barargad	Berinag	Chausala	0507000300910000
Ramganga Purvi	1. Barargad	Berinag	Dadal	0507000300909400
Ramganga Purvi	1. Barargad	Berinag	Dantola	0507000300908900
Ramganga Purvi	1. Barargad	Berinag	Damoli	0507000300911500
Ramganga Purvi	1. Barargad	Berinag	Dasoli	0507000300910300
Ramganga Purvi	1. Barargad	Berinag	Dwali	0507000300907000
Ramganga Purvi	1. Barargad	Berinag	Garsyari	0507000300909000
Ramganga Purvi	1. Barargad	Berinag	Ghangholi	0507000300911800
Ramganga Purvi	1. Barargad	Berinag	Gwir Lagga Chausala	0507000300909900
Ramganga Purvi	1. Barargad	Berinag	Haliya Dob	0507000300906200
Ramganga Purvi	1. Barargad	Berinag	Hippa	0507000300911900
Ramganga Purvi	1. Barargad	Berinag	Himoli	0507000300906600
Ramganga Purvi	1. Barargad	Berinag	Jabuka	0507000300909200
Ramganga Purvi	1. Barargad	Berinag	Jajar Gunth	0507000300905800
Ramganga Purvi	1. Barargad	Berinag	Jajoli	0507000300912200
Ramganga Purvi	1. Barargad	Berinag	Kanda Khet	0507000300913700
Ramganga Purvi	1. Barargad	Berinag	Karala Mahar	0507000300906700
Ramganga Purvi	1. Barargad	Berinag	Karala Pathak	0507000300905600
Ramganga Purvi	1. Barargad	Berinag	Khandar	0507000300907900

SWS	MWS	Dev Block	Village	Village Code Census 01
Ramganga Purvi	1. Barargad	Berinag	Khola Gaon	0507000300906000
Ramganga Purvi	1. Barargad	Berinag	Kotgari	0507000300909600
Ramganga Purvi	1. Barargad	Berinag	Kuri	0507000300906400
Ramganga Purvi	1. Barargad	Berinag	Lachhima	0507000300908200
Ramganga Purvi	1. Barargad	Berinag	Leg	0507000300910100
Ramganga Purvi	1. Barargad	Berinag	Lohathal	0507000300907800
Ramganga Purvi	1. Barargad	Berinag	Makhauli	0507000300906300
Ramganga Purvi	1. Barargad	Berinag	Makrauga	0507000300911700
Ramganga Purvi	1. Barargad	Berinag	Martola	0507000300906500
Ramganga Purvi	1. Barargad	Berinag	Masuriya	0507000300909700
Ramganga Purvi	1. Barargad	Berinag	Nagila Gaon	0507000300906800
Ramganga Purvi	1. Barargad	Berinag	Nanet	0507000300907200
Ramganga Purvi	1. Barargad	Berinag	Nayal	0507000300907600
Ramganga Purvi	1. Barargad	Berinag	Odura	0507000300908000
Ramganga Purvi	1. Barargad	Berinag	Pakhu Sera	0507000300909100
Ramganga Purvi	1. Barargad	Berinag	Papsyari	0507000300906900
Ramganga Purvi	1. Barargad	Berinag	Payra	0507000300910200
Ramganga Purvi	1. Barargad	Berinag	Putha Gaon	0507000300907100
Ramganga Purvi	1. Barargad	Berinag	Sainar	0507000300912100
Ramganga Purvi	1. Barargad	Berinag	Sangor	0507000300907500
Ramganga Purvi	1. Barargad	Berinag	Selaban	0507000300913000
Ramganga Purvi	1. Barargad	Berinag	Siglti	0507000300910500
Ramganga Purvi	1. Barargad	Berinag	Sildao	0507000300912000
Ramganga Purvi	1. Barargad	Berinag	Syoli	0507000300907700
Ramganga Purvi	1. Barargad	Berinag	Tana Bairat	0507000300909300
Ramganga Purvi	1. Barargad	Berinag	Tana Echalet	0507000300909500
Ramganga Purvi	1. Barargad	Berinag	Tora Thal	0507000300906100
Ramganga Purvi	1. Barargad	Berinag	Tusrera	0507000300910400
Ramganga Purvi	1. Barargad	Didihat	Gadera Pant	0507000300936600

SWS	MWS	Dev. Block	Village	Village Code Census 01
Godigad	2. Dauligad	Bageshwar	Aulari	0508000201123700
Godigad	2. Dauligad	Bageshwar	Chanola	0508000201125200
Godigad	2. Dauligad	Bageshwar	Dauligar	0508000201125000
Godigad	2. Dauligad	Bageshwar	Deolet	0508000201124500
Godigad	2. Dauligad	Bageshwar	Dhanar	0508000201124800
Godigad	2. Dauligad	Bageshwar	Dhap Bhandar	0508000201124700
Godigad	2. Dauligad	Bageshwar	Dhap No.2	0508000201125300
Godigad	2. Dauligad	Bageshwar	Kafali	0508000201121600
Godigad	2. Dauligad	Bageshwar	Khuruwa Kot	0508000201124900
Godigad	2. Dauligad	Bageshwar	Kumliya	0508000201124000
Godigad	2. Dauligad	Bageshwar	Lataulama Chak	0508000201122400
Godigad	2. Dauligad	Bageshwar	Nargoli	0508000201124600
Godigad	2. Dauligad	Bageshwar	Saukhet	0508000201121500
Godigad	2. Dauligad	Bageshwar	Simayal	0508000201124400
Godigad	2. Dauligad	Bageshwar	Thanga	0508000201123800
Godigad	2. Dauligad	Bageshwar	Tusera	0508000201123900
Godigad	2. Dauligad	Berinag	Posa	0507000300924000
Godigad	2. Dauligad	Berinag	Postala	0507000300924100
Godigad	2. Dauligad	Gangolihat	Patan	0507000400977300
Ramganga Purvi	3. Gurghatiya	Berinag	Bagdoli	0507000300916900
Ramganga Purvi	3. Gurghatiya	Berinag	Bairi Gaon	0507000300913100
Ramganga Purvi	3. Gurghatiya	Berinag	Baitholi	0507000300915200
Ramganga Purvi	3. Gurghatiya	Berinag	Bajet	0507000300917100
Ramganga Purvi	3. Gurghatiya	Berinag	Bamret Bhakunda	0507000300913200
Ramganga Purvi	3. Gurghatiya	Berinag	Banera	0507000300918200
Ramganga Purvi	3. Gurghatiya	Berinag	Baphila	0507000300918900
Ramganga Purvi	3. Gurghatiya	Berinag	Barar	0507000300920400
Ramganga Purvi	3. Gurghatiya	Berinag	Baret Chonala	0507000300917800
Ramganga Purvi	3. Gurghatiya	Berinag	Baret Talla Senigaon	0507000300912500

SWS	MWS	Dev Block	Village	Village Code Census 01
Ramganga Purvi	3. Gurghatiya	Berinag	Barsayat	0507000300914200
Ramganga Purvi	3. Gurghatiya	Berinag	Batrol	0507000300912700
Ramganga Purvi	3. Gurghatiya	Berinag	Baya	0507000300918600
Ramganga Purvi	3. Gurghatiya	Berinag	Bhaisiya Udiyar	0507000300913300
Ramganga Purvi	3. Gurghatiya	Berinag	Bhanela Gaon	0507000300917900
Ramganga Purvi	3. Gurghatiya	Berinag	Birtola	0507000300916600
Ramganga Purvi	3. Gurghatiya	Berinag	Bora Sagar	0507000300919500
Ramganga Purvi	3. Gurghatiya	Berinag	Budera	0507000300918800
Ramganga Purvi	3. Gurghatiya	Berinag	Chhalori	0507000300916100
Ramganga Purvi	3. Gurghatiya	Berinag	Darmet	0507000300916400
Ramganga Purvi	3. Gurghatiya	Berinag	Dhanoli	0507000300918700
Ramganga Purvi	3. Gurghatiya	Berinag	Dhole Katiya	0507000300913900
Ramganga Purvi	3. Gurghatiya	Berinag	Digtoli	0507000300919400
Ramganga Purvi	3. Gurghatiya	Berinag	Dudriya Lega Jakha	0507000300914300
Ramganga Purvi	3. Gurghatiya	Berinag	Dugri Barsayat	0507000300917300
Ramganga Purvi	3. Gurghatiya	Berinag	Dugri Jagthali	0507000300915500
Ramganga Purvi	3. Gurghatiya	Berinag	Gadera Bist	0507000300918300
Ramganga Purvi	3. Gurghatiya	Berinag	Garau	0507000300915800
Ramganga Purvi	3. Gurghatiya	Berinag	Gartir Lagga Birtola	0507000300917400
Ramganga Purvi	3. Gurghatiya	Berinag	Ghanghal	0507000300918000
Ramganga Purvi	3. Gurghatiya	Berinag	Gurburani Upadhaya	0507000300914500
Ramganga Purvi	3. Gurghatiya	Berinag	Gurgurani Dashauni	0507000300914600
Ramganga Purvi	3. Gurghatiya	Berinag	Hariyat Naghar	0507000300916700
Ramganga Purvi	3. Gurghatiya	Berinag	Jagthali	0507000300915600
Ramganga Purvi	3. Gurghatiya	Berinag	Jakha Rawat	0507000300914700
Ramganga Purvi	3. Gurghatiya	Berinag	Jalati	0507000300912300
Ramganga Purvi	3. Gurghatiya	Berinag	Kala Sil	0507000300916200
Ramganga Purvi	3. Gurghatiya	Berinag	Kalethi	0507000300913800
Ramganga Purvi	3. Gurghatiya	Berinag	Kaluwa Khan	0507000300920300

SWS	MWS	Dev_Block	Village	Village Code Census 01
Ramganga Purvi	3. Gurghatiya	Berinag	Kamdeena	0507000300916800
Ramganga Purvi	3. Gurghatiya	Berinag	Kande	0507000300914900
Ramganga Purvi	3. Gurghatiya	Berinag	Kaphalta Birgwali	0507000300912800
Ramganga Purvi	3. Gurghatiya	Berinag	Kir Moliya	0507000300916300
Ramganga Purvi	3. Gurghatiya	Berinag	Kiroli	0507000300915100
Ramganga Purvi	3. Gurghatiya	Berinag	Kuter	0507000300914000
Ramganga Purvi	3. Gurghatiya	Berinag	Laluka	0507000300915700
Ramganga Purvi	3. Gurghatiya	Berinag	Maitoli	0507000300918100
Ramganga Purvi	3. Gurghatiya	Berinag	Manet	0507000300914800
Ramganga Purvi	3. Gurghatiya	Berinag	Mani Khet	0507000300918400
Ramganga Purvi	3. Gurghatiya	Berinag	Nayal Saknoli	0507000300915900
Ramganga Purvi	3. Gurghatiya	Berinag	Nayal Sapoli	0507000300912600
Ramganga Purvi	3. Gurghatiya	Berinag	Pamtola	0507000300917200
Ramganga Purvi	3. Gurghatiya	Berinag	Pariyal Gaon	0507000300920900
Ramganga Purvi	3. Gurghatiya	Berinag	Pipali	0507000300917500
Ramganga Purvi	3. Gurghatiya	Berinag	Puriyal Maphi	0507000300916500
Ramganga Purvi	3. Gurghatiya	Berinag	Puriyat	0507000300920800
Ramganga Purvi	3. Gurghatiya	Berinag	Rithyat	0507000300914400
Ramganga Purvi	3. Gurghatiya	Berinag	Sagar	0507000300919600
Ramganga Purvi	3. Gurghatiya	Berinag	Sagri Khet	0507000300915000
Ramganga Purvi	3. Gurghatiya	Berinag	Sahu Garau	0507000300916000
Ramganga Purvi	3. Gurghatiya	Berinag	Sali Khet	0507000300919300
Ramganga Purvi	3. Gurghatiya	Berinag	Sani Khet	0507000300917000
Ramganga Purvi	3. Gurghatiya	Berinag	Sani Khet	0507000300918500
Ramganga Purvi	3. Gurghatiya	Berinag	Tharp	0507000300917600
Ramganga Purvi	3. Gurghatiya	Berinag	Thatholi	0507000300912900
Ramganga Purvi	3. Gurghatiya	Berinag	Tun Khola	0507000300915400
Ramganga Purvi	3. Gurghatiya	Berinag	Udiyari	0507000300915300

Pithoragarh

Area Proposed for Treatment - IWMP



Chamoli

Pithoragarh

Bageshwar

Banarswati
Chirchulelya
Dauli

Almora

Champawat

Nainital

Legend

- District Boundary
- Microwatershed
- Area Proposed for treatment in
 - IWMP-I
 - IWMP-II



1:507,436



Table PPR 7 : District :Rudraprayag

Project No. Rudraprayag IWMP - I

1	Name of the State	Uttarakhand
2	Name & Type# (Hilly/Desert/Others) of the project	Hilly
3	Name of the District	Rudraprayag
4	Name of the Blocks	Augustmuni, Jakholi
5	Name of Gram Panchayats	Attached in Annexure 26
6	Name & Census Code of Villages Covered	Attached in Annexure 26
7	Name & Codes of the micro-watersheds	Chamak, Khurar, Rampur, Utyasu
8	Four major reason for selection of watershed	Acuteness of drinking water scarcity.
		Preponderance of wastelands/degraded lands.
		Proportion of scheduled castes/scheduled tribes.
		Productivity potential of the land.
9	Area of the Project (ha.)	5619
10	Area proposed to be treated (ha.)	4739
11	Project Cost (Rs.in Lakhs)	710.85 Lakhs
12	Name and Address of proposed PIA	To be selected by DWDU
13	Any other (please specify)	

Annexure 26- Rudraprayag IWMP- I : List of GP and Names and Census Code of Villages

SWS	MWS	Dev_Block	Village	Village Code Census 2001
Plus	1. Chamak	Augustmuni	Amdala	0503000200245300
Plus	1. Chamak	Augustmuni	Bamoli	0503000200247300
Plus	1. Chamak	Augustmuni	Baridang	0503000200251200
Plus	1. Chamak	Augustmuni	Barsil	0503000200247600
Plus	1. Chamak	Augustmuni	Bawai	0503000200247200
Plus	1. Chamak	Augustmuni	Bora	0503000200250300
Plus	1. Chamak	Augustmuni	Chamak	0503000200247700
Plus	1. Chamak	Augustmuni	Chamswara	0503000200251400
Plus	1. Chamak	Augustmuni	Damwari	0503000200244700
Plus	1. Chamak	Augustmuni	Gadmil	0503000200251600
Plus	1. Chamak	Augustmuni	Gandhari	0503000200252800
Plus	1. Chamak	Augustmuni	Gorna	0503000200250400
Plus	1. Chamak	Augustmuni	Jakhni	0503000200251300
Plus	1. Chamak	Augustmuni	Kumoli	0503000200247100
Plus	1. Chamak	Augustmuni	Kyark Nandala	0503000200244800
Plus	1. Chamak	Augustmuni	Lodala	0503000200251000
Plus	1. Chamak	Augustmuni	Maikoti	0503000200247400
Plus	1. Chamak	Augustmuni	Malnaun	0503000200250500
Plus	1. Chamak	Augustmuni	Patal Laga Kothagi	0503000200251500
Plus	1. Chamak	Augustmuni	Satera	0503000200244000
Plus	1. Chamak	Augustmuni	Syund Dhamak	0503000200243900
Plus	1. Chamak	Augustmuni	Thalasu	0503000200247500
Plus	1. Chamak	Augustmuni	Tolib	0503000200247000
Plus	2. Khurar	Augustmuni	Dhalsari	0503000200245200
Plus	2. Khurar	Augustmuni	Kando Laga Darmbari	0503000200244600
Plus	2. Khurar	Augustmuni	Khatyana	0503000200244200
Plus	2. Khurar	Augustmuni	Khurur	0503000200245000
Plus	2. Khurar	Augustmuni	San	0503000200244900

SWS	MWS	Dev. Block	Village	Village Code Census 2001
Plus	2. Khurar	Augustmuni	Sandar	0503000200244400
Plus	2. Khurar	Augustmuni	Saur Umrola	0503000200245100
Plus	2. Khurar	Augustmuni	Shiwपुरी	0503000200244100
Augustmuni	3. Rampur	Augustmuni	Bandrikot	0503000200246900
Augustmuni	3. Rampur	Augustmuni	Bauthal Laga Khatyana	0503000200244300
Augustmuni	3. Rampur	Augustmuni	Bhains Gaon	0503000200243600
Augustmuni	3. Rampur	Augustmuni	Chauki Barsil	0503000200246400
Augustmuni	3. Rampur	Augustmuni	Dangi	0503000200245800
Augustmuni	3. Rampur	Augustmuni	Gangtal	0503000200245700
Augustmuni	3. Rampur	Augustmuni	Gir Bhuter	0503000200246000
Augustmuni	3. Rampur	Augustmuni	Gunaur	0503000200246600
Augustmuni	3. Rampur	Augustmuni	Kamdhar	0503000200246500
Augustmuni	3. Rampur	Augustmuni	Methana Chhitoli	0503000200246200
Augustmuni	3. Rampur	Augustmuni	Nari	0503000200243800
Augustmuni	3. Rampur	Augustmuni	Pola	0503000200243700
Augustmuni	3. Rampur	Augustmuni	Rampur	0503000200245900
Augustmuni	3. Rampur	Augustmuni	Silli Sera	0503000200249200
Augustmuni	3. Rampur	Augustmuni	Tamind	0503000200246300
Augustmuni	3. Rampur	Augustmuni	Tilwara	0503000200246100
Augustmuni	3. Rampur	Jakholi	Chaka	0503000200229700
Badiyargad	4.Utyasu	Augustmuni	Jawari	0503000200242900
Badiyargad	4.Utyasu	Augustmuni	Malyasu Malla	0503000200243500
Badiyargad	4.Utyasu	Augustmuni	Routhiya	0503000200243200

Table PPR 7 : District :Rudraprayag

Project No. Rudraprayag IWMP - II

1	Name of the State	Uttarakhand
2	Name & Type# (Hilly/Desert/Others) of the project	Hilly
3	Name of the District	Rudraprayag
4	Name of the Blocks	Ukhimath
5	Name of Gram Panchayats	Attached in Annexure 27
6	Name & Census Code of Villages Covered	Attached in Annexure 27
7	Name & Codes of the micro-watersheds	Anphalgad, Kyargad, Setgad
8	Four major reason for selection of watershed	Acuteness of drinking water scarcity.
		Preponderance of wastelands/degraded lands.
		Proportion of scheduled castes/scheduled tribes.
		Productivity potential of the land.
9	Area of the Project (ha.)	11235
10	Area proposed to be treated (ha.)	7600
11	Project Cost (Rs.in Lakhs)	1140.00 Lakhs
12	Name and Address of proposed PIA	To be selected by DWDU
13	Any other (please specify)	

Annexure 27- Rudraprayag IWMP- II : List of GP and Names and Census Code of Villages

SWS	MWS	Dev. Block	Village	Village Code Census 01
Madhya Maheshwar	1. Anphalgad	Ukhimath	Bedulaban	0503000100201300
Madhya Maheshwar	1. Anphalgad	Ukhimath	Biroli	0503000100201700
Madhya Maheshwar	1. Anphalgad	Ukhimath	Gaundar	0503000100200900
Madhya Maheshwar	1. Anphalgad	Ukhimath	Kunjulpur	0503000100201400
Madhya Maheshwar	1. Anphalgad	Ukhimath	Paundar	0503000100200600
Madhya Maheshwar	1. Anphalgad	Ukhimath	Ransi Tarsali	0503000100200800
Madhya Maheshwar	1. Anphalgad	Ukhimath	Ransichak Uniyara	0503000100200700
Madhya Maheshwar	1. Anphalgad	Ukhimath	Raulek	0503000100201000
Madhya Maheshwar	1. Anphalgad	Ukhimath	Saruna	0503000100202500
Madhya Maheshwar	2. Kyargad	Ukhimath	Basti	0503000100202200
Madhya Maheshwar	2. Kyargad	Ukhimath	Chunni	0503000100202700
Madhya Maheshwar	2. Kyargad	Ukhimath	Dilmi	0503000100203000
Madhya Maheshwar	2. Kyargad	Ukhimath	Faupaj	0503000100202400
Madhya Maheshwar	2. Kyargad	Ukhimath	Gadbu	0503000100202000
Madhya Maheshwar	2. Kyargad	Ukhimath	Gair	0503000100202100
Madhya Maheshwar	2. Kyargad	Ukhimath	Giriya	0503000100202300
Madhya Maheshwar	2. Kyargad	Ukhimath	Kantha	0503000100203500
Madhya Maheshwar	2. Kyargad	Ukhimath	Madali	0503000100201900
Madhya Maheshwar	2. Kyargad	Ukhimath	Mangoli	0503000100202800
Madhya Maheshwar	2. Kyargad	Ukhimath	Mansuna	0503000100201500
Madhya Maheshwar	2. Kyargad	Ukhimath	Pali	0503000100202600
Madhya Maheshwar	2. Kyargad	Ukhimath	Sari	0503000100203100
Madhya Maheshwar	2. Kyargad	Ukhimath	Ukhimath	0503000100202900
Madhya Maheshwar	3. Setgad	Ukhimath	Burua	0503000100201800
Madhya Maheshwar	3. Setgad	Ukhimath	Jugasuchak Biroli	0503000100201600

Rudraprayag

Area Proposed for Treatment - IWMP

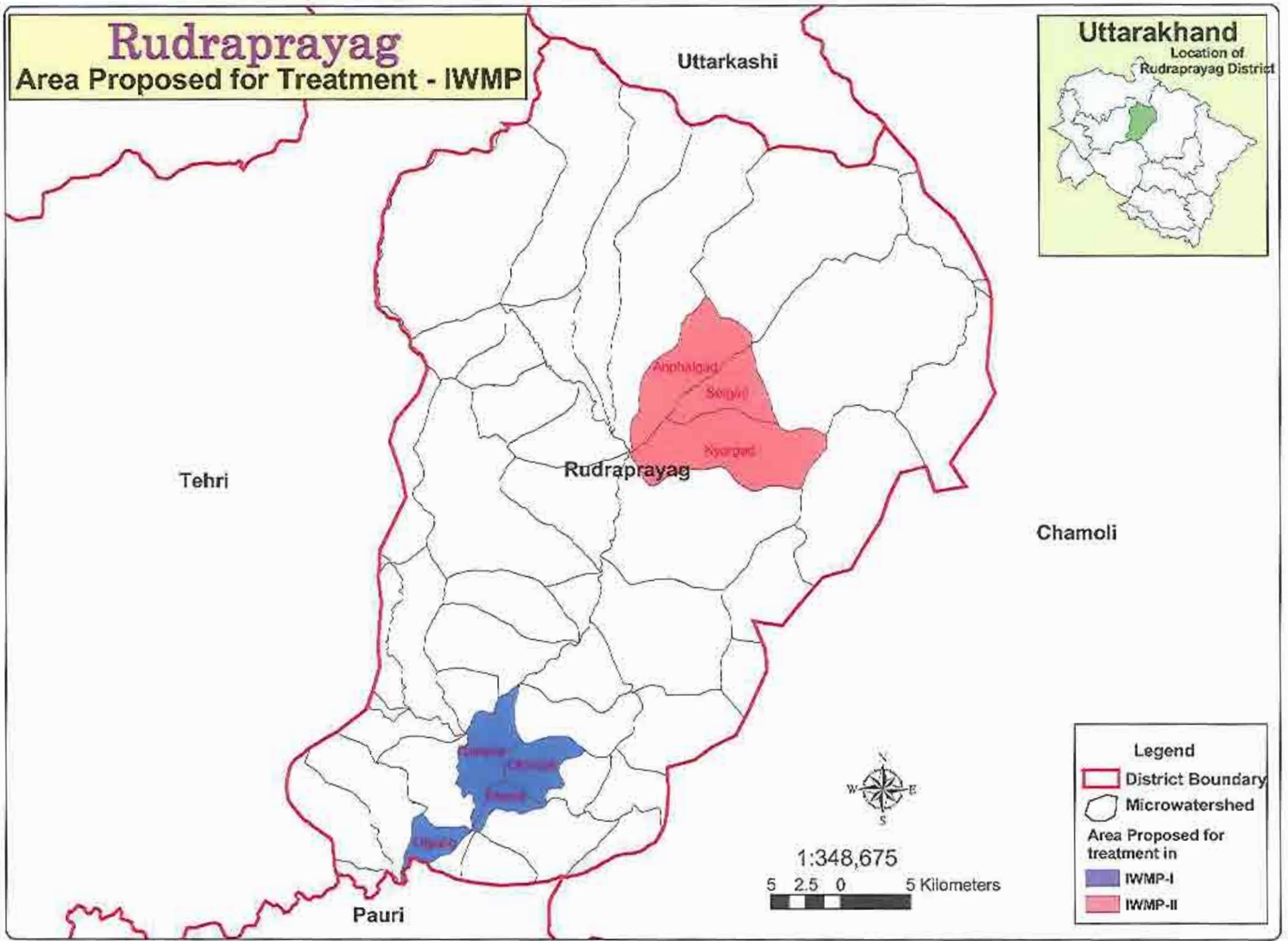


Table PPR 7 : District :Tehri Garhwal

Project No. Tehri Garhwal IWMP : I

1	Name of the State	Uttarakhand
2	Name & Type# (Hilly/Desert/Others) of the project	Hilly
3	Name of the District	Tehri Garhwal
4	Name of the Blocks	Pratapnagar
5	Name of Gram Panchayats	Attached in Annexure 28
6	Name & Census Code of Villages Covered	Attached in Annexure 28
7	Name & Codes of the micro-watersheds	Mukhyalgaon, Nakurgad, Ongad, Piplogi
8	Four major reason for selection of watershed	Acuteness of drinking water scarcity.
		Preponderance of wastelands/degraded lands.
		Proportion of scheduled castes/scheduled tribes.
		Productivity potential of the land.
9	Area of the Project (ha.)	10005
10	Area proposed to be treated (ha.)	5080
11	Project Cost (Rs.in Lakhs)	762.00 Lakhs
12	Name and Address of proposed PIA	To be selected by DWDU
13	Any other (please specify)	

Annexure 28 - Tehri Garhwal IWMP -I : List of GP and Names and Census Code of Villages

SWS	MWS	Dev Block	Village	Village Code Census 2001
Jalkurgad	1. Mukhyalgaon	Pratapnagar	Deen Gaon	0504000300335700
Jalkurgad	1. Mukhyalgaon	Pratapnagar	Khurmola	0504000300337100
Jalkurgad	1. Mukhyalgaon	Pratapnagar	Saundi	0504000300335600
Jalkurgad	1. Mukhyalgaon	Pratapnagar	Silora	0504000300337000
Jalkurgad	2. Nakurgad	Pratapnagar	Baldogi	0504000300337900
Jalkurgad	2. Nakurgad	Pratapnagar	Budkot	0504000300338000
Jalkurgad	2. Nakurgad	Pratapnagar	Dangi	0504000300337400
Jalkurgad	2. Nakurgad	Pratapnagar	Dhangar Gaon	0504000300336400
Jalkurgad	2. Nakurgad	Pratapnagar	Garhwan Gaon	0504000300337500
Jalkurgad	2. Nakurgad	Pratapnagar	Ghadiyal Gaon	0504000300335900
Jalkurgad	2. Nakurgad	Pratapnagar	Ghorpur	0504000300337200
Jalkurgad	2. Nakurgad	Pratapnagar	Herwal Gaon	0504000300335800
Jalkurgad	2. Nakurgad	Pratapnagar	Kandiyal Gaon	0504000300338200
Jalkurgad	2. Nakurgad	Pratapnagar	Khamakhal	0504000300337600
Jalkurgad	2. Nakurgad	Pratapnagar	Kudiyal Gaon	0504000300336300
Jalkurgad	2. Nakurgad	Pratapnagar	Mahar Gaon	0504000300336900
Jalkurgad	2. Nakurgad	Pratapnagar	Mastari	0504000300336200
Jalkurgad	2. Nakurgad	Pratapnagar	Moliya	0504000300337800
Jalkurgad	2. Nakurgad	Pratapnagar	Mukhem	0504000300336000
Jalkurgad	2. Nakurgad	Pratapnagar	Mukhmai Gaon	0504000300337300
Jalkurgad	2. Nakurgad	Pratapnagar	Panar Gaon	0504000300338100
Jalkurgad	2. Nakurgad	Pratapnagar	Pokhari	0504000300336500
Jalkurgad	2. Nakurgad	Pratapnagar	Raika	0504000300336800
Jalkurgad	2. Nakurgad	Pratapnagar	Sadargaon	0504000300336700
Jalkurgad	2. Nakurgad	Pratapnagar	Sirwani	0504000300337700
Jalkurgad	2. Nakurgad	Pratapnagar	Uniyal Gaon	0504000300336100
Jalkurgad	3. Ongad	Pratapnagar	Bhelunta	0504000300344400
Jalkurgad	3. Ongad	Pratapnagar	Bhurkya	0504000300343300
Jalkurgad	3. Ongad	Pratapnagar	Chaundhar	0504000300346100
Jalkurgad	3. Ongad	Pratapnagar	Dang	0504000300344300

SWS	MWS	Dev. Block	Village	Village Code Census 2001
Jalkurgad	3. Ongad	Pratapnagar	Devel	0504000300343800
Jalkurgad	3. Ongad	Pratapnagar	Duliyab	0504000300345000
Jalkurgad	3. Ongad	Pratapnagar	Gholdiyani	0504000300344800
Jalkurgad	3. Ongad	Pratapnagar	Kharoli	0504000300343600
Jalkurgad	3. Ongad	Pratapnagar	Khel	0504000300344700
Jalkurgad	3. Ongad	Pratapnagar	Kholgarh Palla	0504000300345200
Jalkurgad	3. Ongad	Pratapnagar	Kholgarh Walla	0504000300345100
Jalkurgad	3. Ongad	Pratapnagar	Kudiyal Gaon	0504000300343500
Jalkurgad	3. Ongad	Pratapnagar	Kuran	0504000300343900
Jalkurgad	3. Ongad	Pratapnagar	Manjaf	0504000300344000
Jalkurgad	3. Ongad	Pratapnagar	Mayahleth Gaon	0504000300344500
Jalkurgad	3. Ongad	Pratapnagar	Molga	0504000300344200
Jalkurgad	3. Ongad	Pratapnagar	Motna	0504000300345800
Jalkurgad	3. Ongad	Pratapnagar	Pansul	0504000300343400
Jalkurgad	3. Ongad	Pratapnagar	Ramol Gaon	0504000300343700
Jalkurgad	3. Ongad	Pratapnagar	Silwal Gaon	0504000300344100
Jalkurgad	3. Ongad	Pratapnagar	Tnala	0504000300344600
Jalkurgad	3. Ongad	Pratapnagar	Timli Chak	0504000300346200
Jalkurgad	4. Piplogi	Pratapnagar	Baunsari	0504000300342700
Jalkurgad	4. Piplogi	Pratapnagar	Bijpur	0504000300338300
Jalkurgad	4. Piplogi	Pratapnagar	Cheniyali Sera	0504000300338400
Jalkurgad	4. Piplogi	Pratapnagar	Dodak Thapla	0504000300339200
Jalkurgad	4. Piplogi	Pratapnagar	Jemunda Chak	0504000300342900
Jalkurgad	4. Piplogi	Pratapnagar	Kafina	0504000300338700
Jalkurgad	4. Piplogi	Pratapnagar	Naughar	0504000300338500
Jalkurgad	4. Piplogi	Pratapnagar	Piplogi	0504000300338600
Jalkurgad	4. Piplogi	Pratapnagar	Rauniya	0504000300342300
Jalkurgad	4. Piplogi	Pratapnagar	Rawal Gaon	0504000300338800

Table PPR 7 : District :Tehri Garhwal

Project No. Tehri Garhwal IWMP : II

1	Name of the State	Uttarakhand
2	Name & Type# (Hilly/Desert/Others) of the project	Hilly
3	Name of the District	Tehri Garhwal
4	Name of the Blocks	Jaunpur
5	Name of Gram Panchayats	Attached in Annexure 29
6	Name & Census Code of Villages Covered	Attached in Annexure 29
7	Name & Codes of the micro-watersheds	Dewangarh Kharsugad, Ringaligad
8	Four major reason for selection of watershed	Acuteness of drinking water scarcity.
		Preponderance of wastelands/degraded lands.
		Proportion of scheduled castes/scheduled tribes.
		Productivity potential of the land.
9	Area of the Project (ha.)	5753
10	Area proposed to be treated (ha.)	4555
11	Project Cost (Rs.in Lakhs)	683.25 Lakhs
12	Name and Address of proposed PIA	To be selected by DWDU
13	Any other (please specify)	

Annexure 29 - Tehri Garhwal IWMP -II : List of GP and Names and Census Code of Villages

SWS	MWS	Dev_Block	Village	Village Code Census 2001
Aglar	1. Dewangarh	Jaunpur	Bel	0504000400368700
Aglar	1. Dewangarh	Jaunpur	Burari	0504000400369400
Aglar	1. Dewangarh	Jaunpur	Jaidwar Talia	0504000400368600
Aglar	1. Dewangarh	Jaunpur	Kandi Malli	0504000400368300
Aglar	1. Dewangarh	Jaunpur	Kandi Talfi	0504000400368400
Aglar	1. Dewangarh	Jaunpur	Khas Kudaun	0504000400369200
Aglar	1. Dewangarh	Jaunpur	Parogi	0504000400368800
Aglar	1. Dewangarh	Jaunpur	Thal	0504000400368900
Aglar	2. Kharsugad	Jaunpur	Gaonkhet	0504000400370900
Aglar	2. Kharsugad	Jaunpur	Ghandiyala	0504000400370800
Aglar	2. Kharsugad	Jaunpur	Ranogi	0504000400370400
Aglar	2. Kharsugad	Jaunpur	Sartali	0504000400370600
Aglar	2. Kharsugad	Jaunpur	Timliyal Gaon	0504000400370500
Aglar	3. Ringaligad	Jaunpur	Banogi	0504000400371500
Aglar	3. Ringaligad	Jaunpur	Bhatoli	0504000400371100
Aglar	3. Ringaligad	Jaunpur	Bhediyana	0504000400371000
Aglar	3. Ringaligad	Jaunpur	Chamyga Gaon	0504000400371200
Aglar	3. Ringaligad	Jaunpur	Kandi Bag'on Ki	0504000400371600
Aglar	3. Ringaligad	Jaunpur	Kandi Jethuki	0504000400371400
Aglar	3. Ringaligad	Jaunpur	Lagwal Gaon	0504000400371700
Aglar	3. Ringaligad	Jaunpur	Ram Gaon	0504000400372100
Aglar	3. Ringaligad	Jaunpur	Saini	0504000400371300

Table PPR 7 : District :Tehri Garhwal

Project No. Tehri Garhwal IWMP : III

1	Name of the State	Uttarakhand
2	Name & Type# (Hilly/Desert/Others) of the project	Hilly
3	Name of the District	Tehri Garhwal
4	Name of the Blocks	Bhilanga, Jakhaniidhar, Kirtinagar, Devprayag
5	Name of Gram Panchayats	Attached in Annexure 30
6	Name & Census Code of Villages Covered	Attached in Annexure 30
7	Name & Codes of the micro-watersheds	Gadoliyagad, Jakhand, Takoli, Mundoli
8	Four major reason for selection of watershed	Acuteness of drinking water scarcity.
		Preponderance of wastelands/degraded lands.
		Proportion of scheduled castes/scheduled tribes.
		Productivity potential of the land.
9	Area of the Project (ha.)	9314
10	Area proposed to be treated (ha.)	4528
11	Project Cost (Rs.in Lakhs)	679.20 Lakhs
12	Name and Address of proposed PIA	To be selected by DWDU
13	Any other (please specify)	

Annexure 30 - Tehri Garhwal IWMP -III : List of GP and Names and Census Code of Villages

SWS	MWS	Dev_Block	Village	Village Code Census 2001
Ghonti	1. Gadoliyagad	Bhilanga	Koti Maya Magaro	0504000100283300
Ghonti	1. Gadoliyagad	Bhilanga	Molno Maya Paukhal	0504000100282300
Ghonti	1. Gadoliyagad	Bhilanga	Pali Lagg Koti	0504000100283200
Ghonti	1. Gadoliyagad	Bhilanga	Syal Kund	0504000100283100
Ghonti	1. Gadoliyagad	Devprayag	Kwili	0504000200315400
Ghonti	1. Gadoliyagad	Devprayag	Silaur	0504000200315300
Ghonti	1. Gadoliyagad	Jakhanidhar	Bartiyakhund	0504000300353500
Ghonti	1. Gadoliyagad	Jakhanidhar	Kandiyal Gaon	0504000300354200
Ghonti	1. Gadoliyagad	Jakhanidhar	Kwanli	0504000300353900
Ghonti	1. Gadoliyagad	Jakhanidhar	Lawaigaon	0504000300354100
Ghonti	1. Gadoliyagad	Jakhanidhar	Negiyana	0504000300354000
Ghonti	1. Gadoliyagad	Jakhanidhar	Patoi Gaon	0504000300353800
Ghonti	1. Gadoliyagad	Jakhanidhar	Swari	0504000300352800
Ghonti	1. Gadoliyagad	Jakhanidhar	Swari	0504000300353600
Ghonti	1. Gadoliyagad	Jakhanidhar	Tipri	0504000300351400
Dangchaura	2. Jakhand	Kirtinagar	Amaroli	0504000200321900
Dangchaura	2. Jakhand	Kirtinagar	Amoli	0504000200320000
Dangchaura	2. Jakhand	Kirtinagar	Arailli	0504000200320600
Dangchaura	2. Jakhand	Kirtinagar	Bankola	0504000200321300
Dangchaura	2. Jakhand	Kirtinagar	Chauri May Sain	0504000200320700
Dangchaura	2. Jakhand	Kirtinagar	Dhaulagi	0504000200319900
Dangchaura	2. Jakhand	Kirtinagar	Dowalya	0504000200321200
Dangchaura	2. Jakhand	Kirtinagar	Jakhand	0504000200320200
Dangchaura	2. Jakhand	Kirtinagar	Jakher	0504000200323800
Dangchaura	2. Jakhand	Kirtinagar	Kanoli	0504000200321400
Dangchaura	2. Jakhand	Kirtinagar	Katal	0504000200321000
Dangchaura	2. Jakhand	Kirtinagar	Kunera	0504000200321600
Dangchaura	2. Jakhand	Kirtinagar	Maikhandi	0504000200320300
Dangchaura	2. Jakhand	Kirtinagar	Mudhur Gaon	0504000200320500
Dangchaura	2. Jakhand	Kirtinagar	Nandi	0504000200321500
Dangchaura	2. Jakhand	Kirtinagar	Nyuli	0504000200320900
Dangchaura	2. Jakhand	Kirtinagar	Paindula	0504000200322000

SWS	MWS	Dev Block	Village	Village Code Census 2001
Dangchaura	2. Jakhand	Kirtinagar	Paw	0504000200321700
Dangchaura	2. Jakhand	Kirtinagar	Sel Talla	0504000200321100
Dangchaura	2. Jakhand	Kirtinagar	Semi Semla	0504000200321800
Dangchaura	2. Jakhand	Kirtinagar	Talyamandal	0504000200320400
Dangchaura	3. Takoli	Devprayag	Bajela Chak Tyurna	0504000200315600
Dangchaura	3. Takoli	Devprayag	Barsoli	0504000200317600
Dangchaura	3. Takoli	Devprayag	Basuli	0504000200318100
Dangchaura	3. Takoli	Devprayag	Bhald Gaon	0504000200316600
Dangchaura	3. Takoli	Devprayag	Chyali	0504000200317200
Dangchaura	3. Takoli	Devprayag	Gauli	0504000200318200
Dangchaura	3. Takoli	Devprayag	Gurchholi	0504000200318300
Dangchaura	3. Takoli	Devprayag	Hadibh	0504000200317400
Dangchaura	3. Takoli	Devprayag	Kaphald	0504000200317100
Dangchaura	3. Takoli	Devprayag	Kund Bharpur	0504000200316700
Dangchaura	3. Takoli	Devprayag	Machhiyari	0504000200315500
Dangchaura	3. Takoli	Devprayag	Moltha Chak Tyalani	0504000200315800
Dangchaura	3. Takoli	Devprayag	Nail Toranu	0504000200317300
Dangchaura	3. Takoli	Devprayag	Patakhal	0504000200317500
Dangchaura	3. Takoli	Devprayag	Takoli	0504000200316800
Dangchaura	3. Takoli	Devprayag	Tyalani	0504000200315900
Dangchaura	3. Takoli	Devprayag	Tyargoan	0504000200317000
Dangchaura	3. Takoli	Devprayag	Tyuna	0504000200316000
Dangchaura	3. Takoli	Devprayag	Unchhaun	0504000200316900
Dangchaura	3. Takoli	Kirtinagar	Bor Gaon	0504000200327100
Dangchaura	3. Takoli	Kirtinagar	Gahar	0504000200325900
Dangchaura	3. Takoli	Kirtinagar	Lusi	0504000200322100
Dangchaura	3. Takoli	Kirtinagar	Mundoli	0504000200327000
Dangchaura	3. Takoli	Kirtinagar	Uraman	0504000200326000
Dangchaura	4. Mundoli	Devprayag	Bhandali	0504000200318500

SWS	MWS	Dev_Block	Village	Village Code Census 2001
Dangchaura	4. Mundoli	Devprayag	Chaka Sauru	0504000200318400
Dangchaura	4. Mundoli	Devprayag	Daduwa	0504000200318800
Dangchaura	4. Mundoli	Devprayag	Lwali	0504000200318700
Dangchaura	4. Mundoli	Devprayag	Nauli	0504000200318000
Dangchaura	4. Mundoli	Devprayag	Pati Dangwalon Ki	0504000200318600
Dangchaura	4. Mundoli	Kirtinagar	Banga Pani	0504000200327200
Dangchaura	4. Mundoli	Kirtinagar	Bonga	0504000200326600
Dangchaura	4. Mundoli	Kirtinagar	Chhami	0504000200327300
Dangchaura	4. Mundoli	Kirtinagar	Maletha	0504000200327700
Dangchaura	4. Mundoli	Kirtinagar	Pali	0504000200326100
Dangchaura	4. Mundoli	Kirtinagar	Rogoli	0504000200327600

Tehri

Area Proposed for Treatment - IWMP

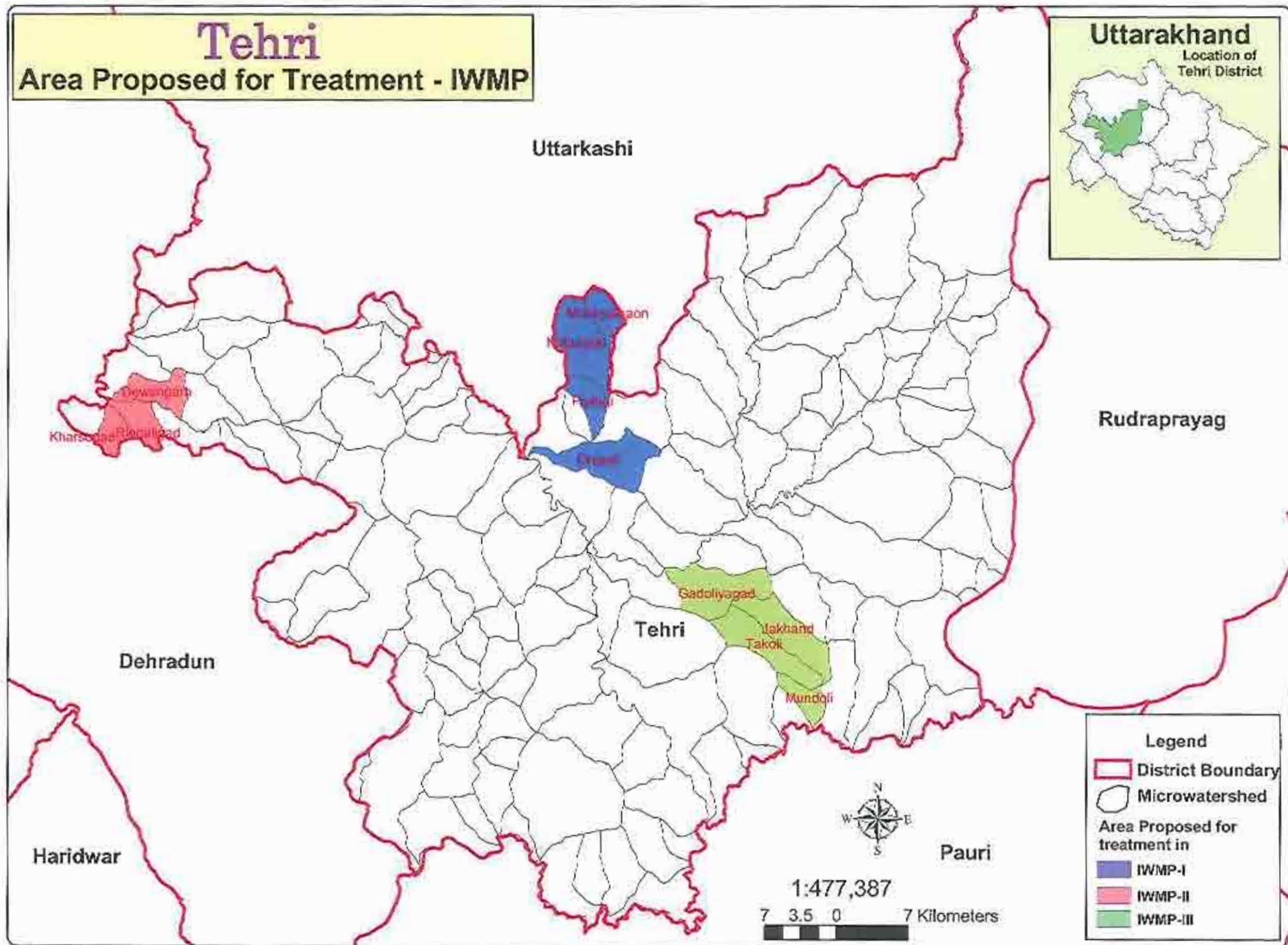


Table PPR 7 : District :Udham Singh Nagar

Project No. US Nagar IWMP- I

1	Name of the State	Uttarakhand
2	Name & Type# (Hilly/Desert/Others) of the project	Plain
3	Name of the District	USNagar
4	Name of the Blocks	Bajpur, Kashipur
5	Name of Gram Panchayats	Attached in Annexure 31
6	Name & Census Code of Villages Covered	Attached in Annexure 31
7	Name & Codes of the micro-watersheds	Ghuga Nala (North)
8	Four major reason for selection of watershed	Acuteness of drinking water scarcity.
		Preponderance of wastelands/degraded lands.
		Proportion of scheduled castes/scheduled tribes.
		Productivity potential of the land.
9	Area of the Project (ha.)	6250
10	Area proposed to be treated (ha.)	6250
11	Project Cost (Rs.in Lakhs)	750 Lakhs
12	Name and Address of proposed PIA	To be selected by DWDU
13	Any other (please specify)	

Annexure 31 - Udham Singh Nagar IWMP- I : List of GP and Names and Census Code of Villages

SWS	MWS	Dev Block	Village	Village Code Census 2001
Dabka	Ghuga Nala(North)	Bajpur	Bannakhera	0512000101576200
Dabka	Ghuga Nala(North)	Bajpur	Bekheri	0512000101575900
Dabka	Ghuga Nala(North)	Bajpur	Bidumpur	0512000101572300
Dabka	Ghuga Nala(North)	Bajpur	Faridpur	0512000101572600
Dabka	Ghuga Nala(North)	Bajpur	Gularia	0512000101572900
Dabka	Ghuga Nala(North)	Bajpur	Gularia Gobra	0512000101572800
Dabka	Ghuga Nala(North)	Bajpur	Ikghara	0512000101572100
Dabka	Ghuga Nala(North)	Bajpur	Itawa	0512000101576000
Dabka	Ghuga Nala(North)	Bajpur	Kelabandwari	0512000101576100
Dabka	Ghuga Nala(North)	Bajpur	Khushalpur	0512000101576400
Dabka	Ghuga Nala(North)	Bajpur	Kishanpur	0512000101572700
Dabka	Ghuga Nala(North)	Bajpur	Majra Khushhalpur	0512000101571900
Dabka	Ghuga Nala(North)	Bajpur	Rainta	0512000101576600
Dabka	Ghuga Nala(North)	Bajpur	Rani Nagal	0512000101573200
Dabka	Ghuga Nala(North)	Bajpur	Tanda Amichand	0512000101576500
Dabka	Ghuga Nala(North)	Bajpur	Tharan Ganj	0512000101572500
Dabka	Ghuga Nala(North)	Bajpur	Ujhani Duli	0512000101572000
Dabka	Ghuga Nala(North)	Kashipur	Bandwari	0512000101570000
Dabka	Ghuga Nala(North)	Kashipur	Bangarh	0512000101568700
Dabka	Ghuga Nala(North)	Kashipur	Gajraola	0512000101568900
Dabka	Ghuga Nala(North)	Kashipur	Govra	0512000101568800
Dabka	Ghuga Nala(North)	Kashipur	Jogipura	0512000101569300
Dabka	Ghuga Nala(North)	Kashipur	Mahuadali	0512000101569400
Dabka	Ghuga Nala(North)	Kashipur	Paori	0512000101570100
Dabka	Ghuga Nala(North)	Kashipur	Rajpura No.1	0512000101569000
Dabka	Ghuga Nala(North)	Kashipur	Rajpura No.2	0512000101569100
Dabka	Ghuga Nala(North)	Kashipur	Ratanpura	0512000101569900
Dabka	Ghuga Nala(North)	Kashipur	Ratanpuri	0512000101569800
Dabka	Ghuga Nala(North)	Kashipur	Ujhani Jangal	0512000101569200

Table PPR 7 : District :Udham Singh Nagar

Project No. Udham Singh Nagar IWMP- II

1	Name of the State	Uttarakhand
2	Name & Type# (Hilly/Desert/Others) of the project	Plain
3	Name of the District	USNagar
4	Name of the Blocks	Bajpur, Kashipur
5	Name of Gram Panchayats	Attached in Annexure 32
6	Name & Census Code of Villages Covered	Attached in Annexure 32
7	Name & Codes of the micro-watersheds	Ghuga Nala (South)
8	Four major reason for selection of watershed	Acuteness of drinking water scarcity.
		Preponderance of wastelands/degraded lands.
		Proportion of scheduled castes/scheduled tribes.
		Productivity potential of the land.
9	Area of the Project (ha.)	6250
10	Area proposed to be treated (ha.)	6250
11	Project Cost (Rs.in Lakhs)	750.00 Lakhs
12	Name and Address of proposed PIA	To be selected by DWDU
13	Any other (please specify)	

Annexure 32 - Udham Singh Nagar IWMP- II : List of GP and Names and Census Code of Villages

SWS	MWS	Dev Block	Village	Village Code Census 2001
Dabka	Ghuga Nala (South)	Bajpur	Bazpur	0512000101571500
Dabka	Ghuga Nala (South)	Bajpur	Harlalpur	0512000101571600
Dabka	Ghuga Nala (South)	Bajpur	Jagannathpur	0512000101571200
Dabka	Ghuga Nala (South)	Bajpur	Kalyanpur	0512000101573100
Dabka	Ghuga Nala (South)	Bajpur	Kanaura	0512000101571700
Dabka	Ghuga Nala (South)	Bajpur	Kanauri	0512000101571300
Dabka	Ghuga Nala (South)	Bajpur	Keshowala	0512000101573500
Dabka	Ghuga Nala (South)	Bajpur	Ladhpora	0512000101573700
Dabka	Ghuga Nala (South)	Bajpur	Madia Daya	0512000101572400
Dabka	Ghuga Nala (South)	Bajpur	Maheshpura	0512000101571800
Dabka	Ghuga Nala (South)	Bajpur	Mundia Kalan	0512000101573800
Dabka	Ghuga Nala (South)	Bajpur	Mundia Pistor	0512000101573900
Dabka	Ghuga Nala (South)	Bajpur	Nandpur Norkatopa	0512000101573400
Dabka	Ghuga Nala (South)	Bajpur	Narayanpura	0512000101573600
Dabka	Ghuga Nala (South)	Bajpur	Pipalia	0512000101571100
Dabka	Ghuga Nala (South)	Bajpur	Rampura Sakar	0512000101571400
Dabka	Ghuga Nala (South)	Bajpur	Sarkara	0512000101571000
Dabka	Ghuga Nala (South)	Bajpur	Sultanpur	0512000101570900
Dabka	Ghuga Nala (South)	Bajpur	Tali	0512000101575600
Dabka	Ghuga Nala (South)	Bajpur	Uncha Gaon	0512000101573000
Dabka	Ghuga Nala (South)	Kashipur	Madiakayam	0512000101570500
Dabka	Ghuga Nala (South)	Kashipur	Mandia Baksi	0512000101570400
Dabka	Ghuga Nala (South)	Kashipur	Mandia Guljari	0512000101570700
Dabka	Ghuga Nala (South)	Kashipur	Mukandpur	0512000101570800
Dabka	Ghuga Nala (South)	Kashipur	Ramjiwanpur	0512000101570600

Table PPR 7 : District :Udham Singh Nagar

Project No. Udham Singh Nagar IWMP- III

1	Name of the State	Uttarakhand
2	Name & Type# (Hilly/Desert/Others) of the project	Plain
3	Name of the District	USNagar
4	Name of the Blocks	Bajpur, Gadarpur
5	Name of Gram Panchayats	Attached in Annexure 33
6	Name & Census Code of Villages Covered	Attached in Annexure 33
7	Name & Codes of the micro-watersheds	Baur Nadi (North)
8	Four major reason for selection of watershed	Acuteness of drinking water scarcity.
		Preponderance of wastelands/degraded lands.
		Proportion of scheduled castes/scheduled tribes.
		Productivity potential of the land.
9	Area of the Project (ha.)	16074
10	Area proposed to be treated (ha.)	5000
11	Project Cost (Rs.in Lakhs)	600 Lakhs
12	Name and Address of proposed PIA	To be selected by DWDU
13	Any other (please specify)	

Annexure 33 - Udham Singh Nagar IWMP- III : List of GP and Names and Census Code of Villages

SWS	MWS	Dev Block	Village	Village Code Census 2001
Baur	Baur Nadi (North)	Bajpur	Badripur	0512000101574600
Baur	Baur Nadi (North)	Bajpur	Bannakhera Sani	0512000101574400
Baur	Baur Nadi (North)	Bajpur	Banskhera	0512000101579200
Baur	Baur Nadi (North)	Bajpur	Banskheri	0512000101579300
Baur	Baur Nadi (North)	Bajpur	Barhani	0512000101577600
Baur	Baur Nadi (North)	Bajpur	Baria Daulat	0512000101579400
Baur	Baur Nadi (North)	Bajpur	Benirampur	0512000101575300
Baur	Baur Nadi (North)	Bajpur	Bhainsia	0512000101577000
Baur	Baur Nadi (North)	Bajpur	Bhjuwa Nagla	0512000101574800
Baur	Baur Nadi (North)	Bajpur	Bhonaislam Nagar	0512000101573300
Baur	Baur Nadi (North)	Bajpur	Birha	0512000101572200
Baur	Baur Nadi (North)	Bajpur	Chakarapur	0512000101574000
Baur	Baur Nadi (North)	Bajpur	Chanakpur	0512000101577500
Baur	Baur Nadi (North)	Bajpur	Chandanpura	0512000101579500
Baur	Baur Nadi (North)	Bajpur	Chhitri	0512000101578900
Baur	Baur Nadi (North)	Bajpur	Deori	0512000101577300
Baur	Baur Nadi (North)	Bajpur	Dhaki	0512000101576800
Baur	Baur Nadi (North)	Bajpur	Dhansara	0512000101575400
Baur	Baur Nadi (North)	Bajpur	Dhodhupura	0512000101575000
Baur	Baur Nadi (North)	Bajpur	Fatehpur	0512000101579800
Baur	Baur Nadi (North)	Bajpur	Gangapur	0512000101574900
Baur	Baur Nadi (North)	Bajpur	Hajeera	0512000101574200
Baur	Baur Nadi (North)	Bajpur	Haripura	0512000101578000
Baur	Baur Nadi (North)	Bajpur	Harsan	0512000101578100
Baur	Baur Nadi (North)	Bajpur	Hridayapur	0512000101579700
Baur	Baur Nadi (North)	Bajpur	Hulsanganj	0512000101577800
Baur	Baur Nadi (North)	Bajpur	Katila Bonjh	0512000101578500
Baur	Baur Nadi (North)	Bajpur	Khamaria	0512000101574100
Baur	Baur Nadi (North)	Bajpur	Khambari	0512000101577100
Baur	Baur Nadi (North)	Bajpur	Khukreta	0512000101577700
Baur	Baur Nadi (North)	Bajpur	Lakhanpur	0512000101575200
Baur	Baur Nadi (North)	Bajpur	Madia Hattu	0512000101578800

SWS	MWS	Dev Block	Village	Village Code Census 2001
Baur	Baur Nadi (North)	Bajpur	Mahola	0512000101578400
Baur	Baur Nadi (North)	Bajpur	Maholi Jangal	0512000101578600
Baur	Baur Nadi (North)	Bajpur	Maholichain	0512000101578300
Baur	Baur Nadi (North)	Bajpur	Malkanthpur	0512000101579600
Baur	Baur Nadi (North)	Bajpur	Namoona	0512000101577400
Baur	Baur Nadi (North)	Bajpur	Nerkhera	0512000101574500
Baur	Baur Nadi (North)	Bajpur	Paharpur	0512000101577200
Baur	Baur Nadi (North)	Bajpur	Santoshpur	0512000101574300
Baur	Baur Nadi (North)	Bajpur	Sehali	0512000101576900
Baur	Baur Nadi (North)	Bajpur	Shivpuri	0512000101574700
Baur	Baur Nadi (North)	Bajpur	Tanda Mehmood	0512000101575100
Baur	Baur Nadi (North)	Bajpur	Tanda Ratibhan	0512000101578700
Baur	Baur Nadi (North)	Bajpur	Thapak Nagla	0512000101578200
Baur	Baur Nadi (North)	Bajpur	Vijai Nagliya	0512000101579000
Baur	Baur Nadi (North)	Bajpur	Vijai Rampura	0512000101579100
Baur	Baur Nadi (North)	Gadarpur	Rajpur	0512000201581600
Baur	Baur Nadi (North)	Gadarpur	Roshanpur	0512000201581400

Table PPR 7 : District :Udham Singh Nagar

Project No. Udham Singh Nagar IWMP- IV

1	Name of the State	Uttarakhand
2	Name & Type# (Hilly/Desert/Others) of the project	Plain
3	Name of the District	USNagar
4	Name of the Blocks	Bajpur, Gadarpur
5	Name of Gram Panchayats	Attached in Annexure 34
6	Name & Census Code of Villages Covered	Attached in Annexure 34
7	Name & Codes of the micro-watersheds	Baur Nadi (South)
8	Four major reason for selection of watershed	Acuteness of drinking water scarcity.
		Preponderance of wastelands/degraded lands.
		Proportion of scheduled castes/scheduled tribes.
		Productivity potential of the land.
9	Area of the Project (ha.)	16074
10	Area proposed to be treated (ha.)	5000
11	Project Cost (Rs.in Lakhs)	600 Lakhs
12	Name and Address of proposed PIA	To be selected by DWDU
13	Any other (please specify)	


Annexure 34 - Udham Singh Nagar IWMP- IV : List of GP and Names and Census Code of Villages

SWS	MWS	Dev. Block	Village	Village Code Census 2001
Baur	Baur Nadi (South)	Bajpur	Mundiamani	0512000101575500
Baur	Baur Nadi (South)	Bajpur	Mundiaanee	0512000101575700
Baur	Baur Nadi (South)	Bajpur	Gumsani	0512000101575800
Baur	Baur Nadi (South)	Bajpur	Bhikampuri	0512000101576700
Baur	Baur Nadi (South)	Bajpur	Seetanganj	0512000101580500
Baur	Baur Nadi (South)	Bajpur	Bichpuri	0512000101580400
Baur	Baur Nadi (South)	Bajpur	Shoka Nagla	0512000101580200
Baur	Baur Nadi (South)	Bajpur	Barwala	0512000101580100
Baur	Baur Nadi (South)	Bajpur	Bhawa Nagla	0512000101579900
Baur	Baur Nadi (South)	Bajpur	Tanda Azam	0512000101580300
Baur	Baur Nadi (South)	Bajpur	Ganeshpur	0512000101580600
Baur	Baur Nadi (South)	Bajpur	Tanda Khem	0512000101580700
Baur	Baur Nadi (South)	Bajpur	Ramnagar	0512000101581100
Baur	Baur Nadi (South)	Bajpur	Lankura	0512000101580800
Baur	Baur Nadi (South)	Bajpur	Sakadi	0512000101580900
Baur	Baur Nadi (South)	Bajpur	Rampuraqazi	0512000101581000
Baur	Baur Nadi (South)	Gadarpur	Rooppur	0512000201581200
Baur	Baur Nadi (South)	Gadarpur	Khanpur Paschim	0512000201581300
Baur	Baur Nadi (South)	Gadarpur	Khempur	0512000201581500
Baur	Baur Nadi (South)	Gadarpur	Nandpur	0512000201583100
Baur	Baur Nadi (South)	Gadarpur	Husainpur	0512000201583200
Baur	Baur Nadi (South)	Gadarpur	Dheemar Khera	0512000201583300

SWS	MWS	Dev_Block	Village	Village Code Census 2001
Baur	Baur Nadi (South)	Gadarpur	Maseet	0512000201583400
Baur	Baur Nadi (South)	Gadarpur	Khushalpur	0512000201583500
Baur	Baur Nadi (South)	Gadarpur	Sarovar Nagar	0512000201583600
Baur	Baur Nadi (South)	Gadarpur	Fatehganj	0512000201583700
Baur	Baur Nadi (South)	Gadarpur	Motiyapura	0512000201583800
Baur	Baur Nadi (South)	Gadarpur	Kuin Kheri	0512000201584000
Baur	Baur Nadi (South)	Gadarpur	Kuan Khera	0512000201584900
Baur	Baur Nadi (South)	Gadarpur	Bal Khera	0512000201584100
Baur	Baur Nadi (South)	Gadarpur	Patthar Kui	0512000201584200
Baur	Baur Nadi (South)	Gadarpur	Jhagarpuri	0512000201584300
Baur	Baur Nadi (South)	Gadarpur	Mazrahasan	0512000201584800
Baur	Baur Nadi (South)	Gadarpur	Daunkpuri	0512000201584700
Baur	Baur Nadi (South)	Gadarpur	Rajpura	0512000201585100
Baur	Baur Nadi (South)	Gadarpur	Sakainiya	0512000201585000
Baur	Baur Nadi (South)	Gadarpur	Bakainiya	0512000201585800
Baur	Baur Nadi (South)	Gadarpur	Calcutta	0512000201585900
Baur	Baur Nadi (South)	Gadarpur	Kankata	0512000201585700

US Nagar

Area Proposed for Treatment - IWMP



IWMP-I North
IWMP-II North
Nainital
IWMP-I South
IWMP-II South

Nainital

Champawat

Udham Singh Nagar

Legend

- District Boundary
- Microwatershed
- Area Proposed for treatment in
 - IWMP-I
 - IWMP-II




Table PPR 7 : District : Uttarkashi

Project No. Uttarkashi IWMP – I

1	Name of the State	Uttarakhand
2	Name & Type# (Hilly/Desert/Others) of the project	Hilly
3	Name of the District	Uttarkashi
4	Name of the Blocks	Puraula, Naugaon
5	Name of Gram Panchayats	Attached in Annexure 35
6	Name & Census Code of Villages Covered	Attached in Annexure 35
7	Name & Codes of the micro-watersheds	Kamra, Kuwa, Lamgad, Tiyan
8	Four major reason for selection of watershed	Acuteness of drinking water scarcity.
		Preponderance of wastelands/degraded lands.
		Proportion of scheduled castes/scheduled tribes.
		Productivity potential of the land.
9	Area of the Project (ha.)	5942
10	Area proposed to be treated (ha.)	5372
11	Project Cost (Rs.in Lakhs)	805.80 Lakhs
12	Name and Address of proposed PIA	To be selected by DWDU
13	Any other (please specify)	

Annexure 35 - Uttarakashi IWMP- I : List of Gram Panchayat and Names and Census Code of Villages

SWS	MWS	Dev_Block	Village	Village Code Census 01
Rikhnargad	1. Kamra	Puraula	Kamra	0501000100017100
Rikhnargad	1. Kamra	Puraula	Narasakhal Matiyalaur	0501000100017000
Yamuna Middle	2. Kuwa	Naugaon	Bajlari	0501000200032000
Yamuna Middle	2. Kuwa	Naugaon	Khabla	0501000200032200
Yamuna Middle	2. Kuwa	Naugaon	Kuphan	0501000200032700
Yamuna Middle	2. Kuwa	Naugaon	Manar Gaon	0501000200031600
Yamuna Middle	2. Kuwa	Naugaon	Pamari	0501000200032100
Yamuna Middle	2. Kuwa	Naugaon	Tera	0501000200031800
Yamuna Middle	2. Kuwa	Naugaon	Tiyan	0501000200030900
Rikhnargad	3. Lamgad	Naugaon	Bhankoli	0501000100018000
Rikhnargad	3. Lamgad	Naugaon	Chhamrotta	0501000100018200
Rikhnargad	3. Lamgad	Naugaon	Thali	0501000100018300
Yamuna Middle	4. Tiyan	Naugaon	Billa	0501000200030500
Yamuna Middle	4. Tiyan	Naugaon	Biruntha	0501000200030800
Yamuna Middle	4. Tiyan	Naugaon	Chhuri	0501000200031700
Yamuna Middle	4. Tiyan	Naugaon	Jarara	0501000200030700
Yamuna Middle	4. Tiyan	Naugaon	Kunwa	0501000200031900

Table PPR 7 : District : Uttarkashi

Project No. Uttarkashi IWMP – II

1	Name of the State	Uttarakhand
2	Name & Type# (Hilly/Desert/Others) of the project	Hilly
3	Name of the District	Uttarkashi
4	Name of the Blocks	Mori
5	Name of Gram Panchayats	Attached in Annexure 36
6	Name & Census Code of Villages Covered	Attached in Annexure 36
7	Name & Codes of the micro-watersheds	Doni, Istergad, Khanna
8	Four major reason for selection of watershed	Acuteness of drinking water scarcity.
		Preponderance of wastelands/degraded lands.
		Proportion of scheduled castes/scheduled tribes.
		Productivity potential of the land.
9	Area of the Project (ha.)	11869
10	Area proposed to be treated (ha.)	6233
11	Project Cost (Rs.in Lakhs)	934.95 Lakhs
12	Name and Address of proposed PIA	To be selected by DWDU
13	Any other (please specify)	

Annexure 36 - Uttarakashi IWMP-II : List of Gram Panchayat and Names and Census Code of Villages

SWS	MWS	Dev_Block	Village	Village Code Census 2001
Rupin	1. Doni	Mori	Bhitri	0501000100004300
Rupin	1. Doni	Mori	Dewal	0501000100004500
Rupin	1. Doni	Mori	Doni	0501000100004100
Rupin	1. Doni	Mori	Khanyasani	0501000100004700
Rupin	1. Doni	Mori	Masari	0501000100003700
Rupin	1. Doni	Mori	Pujell	0501000100004600
Rupin	1. Doni	Mori	Satta	0501000100004200
Rupin	2. Istergad	Mori	Halywari	0501000100004000
Rupin	2. Istergad	Mori	Sewa	0501000100003500
Rupin	2. Istergad	Mori	Wari	0501000100003900
Rupin	3. Khanna	Mori	Gawalgaun	0501000100003600
Rupin	3. Khanna	Mori	Khanna	0501000100003800

Table PPR 7 : District : Uttarkashi

Project No. Uttarkashi IWMP – III

1	Name of the State	Uttarakhand
2	Name & Type# (Hilly/Desert/Others) of the project	Hilly
3	Name of the District	Uttarkashi
4	Name of the Blocks	Naugaon
5	Name of Gram Panchayats	Attached in Annexure 37
6	Name & Census Code of Villages Covered	Attached in Annexure 37
7	Name & Codes of the micro-watersheds	Kaslana, Naugaon, Tharsun
8	Four major reason for selection of watershed	Acuteness of drinking water scarcity.
		Preponderance of wastelands/degraded lands.
		Proportion of scheduled castes/scheduled tribes.
		Productivity potential of the land.
9	Area of the Project (ha.)	10875
10	Area proposed to be treated (ha.)	6004
11	Project Cost (Rs.in Lakhs)	900.60 Lakhs
12	Name and Address of proposed PIA	To be selected by DWDU
13	Any other (please specify)	

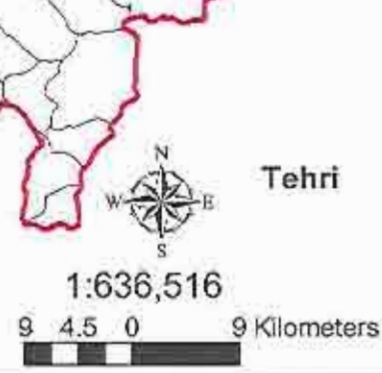
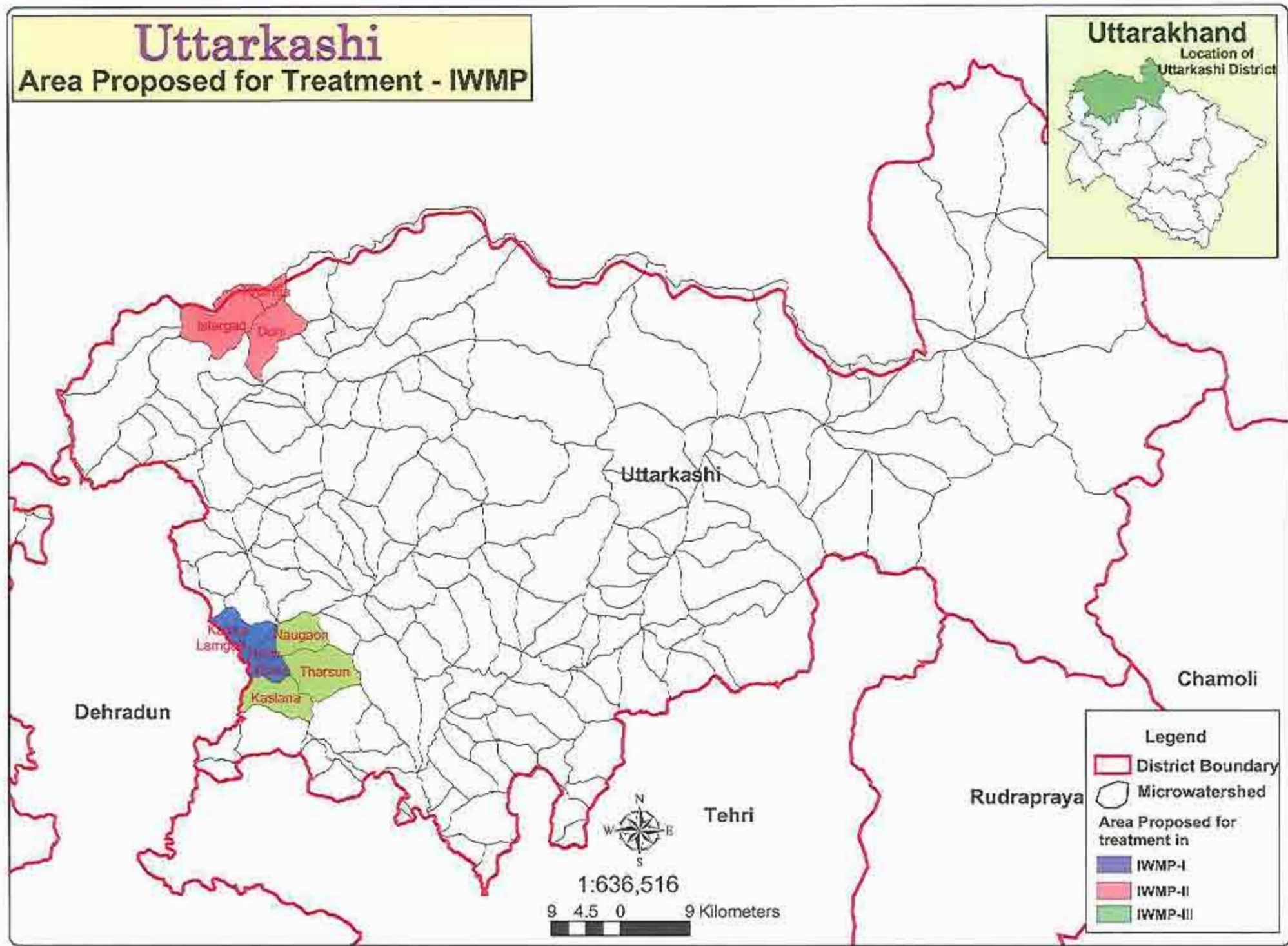
Annexure 37 - Uttarakashi IWMP-III: List of Gram Panchayat and Names and Census Code of Villages

SWS	MWS	Dev_Block	Village	Village Code Census 2001
Yamuna Middle	1. Kaslana	Naugaon	Barnigad Khatal	0501000200033000
Yamuna Middle	1. Kaslana	Naugaon	Bhaunti	0501000200033500
Yamuna Middle	1. Kaslana	Naugaon	Bijori	0501000200033200
Yamuna Middle	1. Kaslana	Naugaon	Chopara	0501000200034100
Yamuna Middle	1. Kaslana	Naugaon	Dewal	0501000200033600
Yamuna Middle	1. Kaslana	Naugaon	Garh	0501000200033100
Yamuna Middle	1. Kaslana	Naugaon	Kaslana	0501000200033800
Yamuna Middle	1. Kaslana	Naugaon	Nisari	0501000200032900
Yamuna Middle	1. Kaslana	Naugaon	Nyuri	0501000200033700
Yamuna Middle	1. Kaslana	Naugaon	Phiphiyara	0501000200033300
Yamuna Middle	1. Kaslana	Naugaon	Samachak	0501000200033900
Yamuna Middle	1. Kaslana	Naugaon	Singuni	0501000200033400
Yamuna Upper	2. Naugaon	Naugaon	Bhatiya	0501000200028300
Yamuna Upper	2. Naugaon	Naugaon	Bingsi	0501000200030000
Yamuna Upper	2. Naugaon	Naugaon	Dhari Walli	0501000200029800
Yamuna Upper	2. Naugaon	Naugaon	Kandaun	0501000200030600
Yamuna Upper	2. Naugaon	Naugaon	Kimi	0501000200030300
Yamuna Upper	2. Naugaon	Naugaon	Kisna	0501000200028000
Yamuna Upper	2. Naugaon	Naugaon	Kwari	0501000200029900
Yamuna Upper	2. Naugaon	Naugaon	Matiyali	0501000200029600
Yamuna Upper	2. Naugaon	Naugaon	Mungra	0501000200029200

SWS	MWS	Dev_Block	Village	Village Code Census 2001
Yamuna Upper	2. Naugaon	Naugaon	Murari	0501000200029300
Yamuna Upper	2. Naugaon	Naugaon	Naini	0501000200030100
Yamuna Upper	2. Naugaon	Naugaon	Naugaon	0501000200029500
Yamuna Upper	2. Naugaon	Naugaon	Pisaun	0501000200030200
Yamuna Upper	2. Naugaon	Naugaon	Rastari	0501000200030400
Yamuna Upper	2. Naugaon	Naugaon	Sapeta	0501000200029400
Yamuna Upper	2. Naugaon	Naugaon	Sauli	0501000200029700
Yamuna Upper	2. Naugaon	Naugaon	Tunalka	0501000200028200
Yamuna Middle	3. Tharsun	Naugaon	Barnigad	0501000200032800
Yamuna Middle	3. Tharsun	Naugaon	Darsaun	0501000200032500
Yamuna Middle	3. Tharsun	Naugaon	Dhari Palli	0501000200031400
Yamuna Middle	3. Tharsun	Naugaon	Gair	0501000200032600
Yamuna Middle	3. Tharsun	Naugaon	Himrola	0501000200031100
Yamuna Middle	3. Tharsun	Naugaon	Kafanaul	0501000200031200
Yamuna Middle	3. Tharsun	Naugaon	Kalogi	0501000200031000
Yamuna Middle	3. Tharsun	Naugaon	Naryunka	0501000200031500
Yamuna Middle	3. Tharsun	Naugaon	Paluka	0501000200032400
Yamuna Middle	3. Tharsun	Naugaon	Semalsari	0501000200032300
Yamuna Middle	3. Tharsun	Naugaon	Tholiyunka	0501000200031300

Uttarkashi

Area Proposed for Treatment - IWMP



Legend

- District Boundary
- Microwatershed
- Area Proposed for treatment in
 - IWMP-I
 - IWMP-II
 - IWMP-III

Table PPR 7 : District : Haridwar

Project No. Haridwar IWMP-I

1	Name of the State	Uttarakhand
2	Name & Type# (Hilly/Desert/Others) of the project	Plain
3	Name of the District	Haridwar
4	Name of the Blocks	Roorkee
5	Name of Gram Panchayats	Attached in Annexure 38
6	Name & Census Code of Villages Covered	Attached in Annexure 38
7	Name & Codes of the micro-watersheds	MWS not delineated
8	Four major reason for selection of watershed	Acuteness of drinking water scarcity.
		Preponderance of wastelands/degraded lands.
		Proportion of scheduled castes/scheduled tribes.
		Productivity potential of the land.
9	Area of the Project (ha.)	5000
10	Area proposed to be treated (ha.)	5000
11	Project Cost (Rs.in Lakhs)	600 Lakhs
12	Name and Address of proposed PIA	To be selected by DWDU
13	Any other (please specify)	

Annexure 38 - Haridwar IWMP I : List of Gram Panchayat and Names and Census Code of Villages

S.No.	DISTRICT	SWS	MWS	Dev_Block	Village Code Census - 2001	Village
1.	Haridwar			Roorkee	01630400	Mehnadkhurd Urf Nagal
2.	Haridwar			Roorkee	01630500	Mukarrabpur
3.	Haridwar			Roorkee	01630600	Saidpura
4.	Haridwar			Roorkee	01630700	Mehwarkalan
5.	Haridwar			Roorkee	01630800	Piran Kaliyar
6.	Haridwar			Roorkee	01630900	Mahmoodpur
7.	Haridwar			Roorkee	01631000	Kot Kalyar Chak (I)
8.	Haridwar			Roorkee	01631100	Kot Kalyar Chak (II)
9.	Haridwar			Roorkee	01631200	Rahmatpur (M)
10.	Haridwar			Roorkee	01631300	Rahmatpur (A.H.)

Table PPR 7 : District : Haridwar

Project No. Haridwar IWMP-I

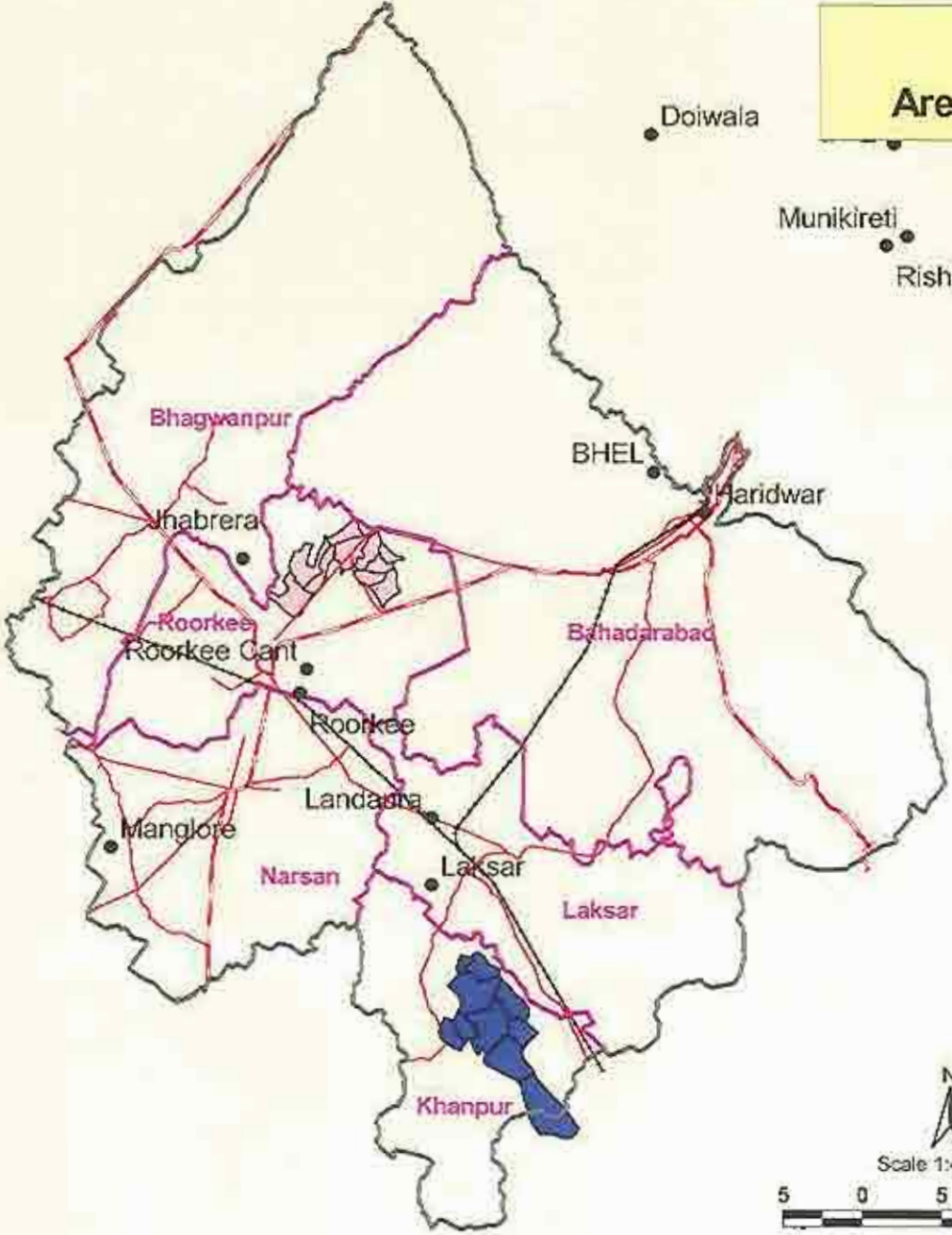
1	Name of the State	Uttarakhand
2	Name & Type# (Hilly/Desert/Others) of the project	Plain
3	Name of the District	Haridwar
4	Name of the Blocks	Khanpur
5	Name of Gram Panchayats	Attached in Annexure 39
6	Name & Census Code of Villages Covered	Attached in Annexure 39
7	Name & Codes of the micro-watersheds	MWS not delineated
8	Four major reason for selection of watershed	Acuteness of drinking water scarcity.
		Preponderance of wastelands/degraded lands.
		Proportion of scheduled castes/scheduled tribes.
		Productivity potential of the land.
9	Area of the Project (ha.)	5000
10	Area proposed to be treated (ha.)	5000
11	Project Cost (Rs.in Lakhs)	600 Lakhs
12	Name and Address of proposed PIA	To be selected by DWDU
13	Any other (please specify)	

Annexure 39 - Haridwar IWMP II : List of Gram Panchayat and Names and Census Code of Villages

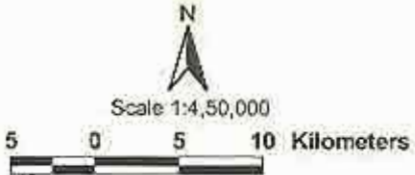
S.No.	DISTRICT	SWS	MWS	Dev_Block	Village Code Census - 2001	Village
1.	Haridwar			Khanpur	01679700	Tanda Jalalpur
2.	Haridwar			Khanpur	01679800	Balchand Wala
3.	Haridwar			Khanpur	01679900	Nyamatpur
4.	Haridwar			Khanpur	01680000	Mirzapur Sadat
5.	Haridwar			Khanpur	01680100	Lachandwala
6.	Haridwar			Khanpur	01680200	Kanewali Raisingh
7.	Haridwar			Khanpur	01680300	Podowali
8.	Haridwar			Khanpur	01680400	Bhowawali
9.	Haridwar			Khanpur	01680500	Giddhawali
10.	Haridwar			Khanpur	01680600	Kalsia

Haridwar

Area Proposed for Treatment - IWMP



Lansdown
Dugadda
Kotdwara



- District Boundary
- Development Block Boundary
- National Highway
- Other Main Roads
- IWMP - I
- IWMP - II

Table-PPR 8 : Details of previously identified DPAP/DDP areas proposed under IWMP (ha) during the financial year

S.N.	Names of Districts	Project proposed	Name of Block (s)	Type of Block (DPAP/DDP/IWDP)	Area of Block (ha)	No. of pre-IWMP projects sanctioned in the Block	Area of sanctioned projects	Net area to be covered	Area of the proposed project	Area proposed to be covered by schemes other than DoLR	Net balance area
1	Almora	IWMP	11	DPAP-7 IWDP-4	234720.00	DPAP-171 IWDP-5	111126	111126	19702	12669	95925
2	Bageshwar	IWMP	3	DPAP-1 IWDP-2	103140.00	DPAP-38 IWDP-2	28835	28835	19739	35743	23562
3	Chamoli	IWMP	9	DPAP-4 IWDP-5	696330.00	DPAP-127 IWDP-6	101107	101107	8350	32075	553148
4	Rudraprayag	IWMP	3	IWDP-3	195130.00	IWDP-1	11571	11571	12339	20349	153210
5	Champawat	IWMP	4	DPAP-3 IWDP-1	111200.00	DPAP-62 IWDP-2	41918	41918	16511	28510	30772
6	Dehradun	IWMP	6	IWDP-6	131820.00	IWDP-3	15930	15930	16263	19192	86698
7	Haridwar	IWMP	6	IWDP-6	165600.00	IWDP-5	27104	27104	10000	0.00	128496
8	Nainital	IWMP	8	IWDP-8	108000.00	IWDP-5	27546	27546	16955	27050	38404
9	Pauri Garhwal	IWMP	15	DPAP-10 IWDP-5	516200.00	DPAP-302 IWDP-6	185109	185109	19098	12995	303096
10	Pithoragarh	IWMP	8	DPAP-2 IWDP-6	702900.00	DPAP-61 IWDP-7	72794	72794	10458	17242	602864
11	Tehri Garhwal	IWMP	9	DPAP-3 IWDP-6	431900.00	DPAP-85 IWDP-3	72184	72184	14163	12127	332589
12	U S Nagar	IWMP	7	IWDP-7	189200.00	IWDP-2	11220	11220	22500	0.00	157980
13	Uttarkashi	IWMP	6	IWDP-6	107483.00	IWDP-4	21082	21082	17609	16835	54566
	Total		95		3693623	DPAP-846 IWDP-51	727526	727526	203687	234787	2561310

Table-PPR 9 : Land Use pattern of the project

(Area in Ha.)

Districts	No. of MWS	No. of Villages	Geographical area of Villages	Total Forest Area	Land under agricultural use	Rainfed Area	Permanent Pastures	Wasteland	
								Culturable	Non-Culturable
Almora	8	179	25380	8417	12405	8708	NA	5691	4558
Bageshwar	14	285	40762	25976	11743	6799	NA	4834	3043
Chamoli	5	88	21072	13636	3136	2053	NA	1918	4300
Rudraprayag	7	75	16854	9474	3976	2719	NA	1523	3404
Champawat	8	109	28753	15240	8717	5395	NA	5700	573
Dehradun	12	43	20954	5007	3410	2308	NA	6131	12537
Haridwar	NA	20	10000	NA	10000	NA	NA	NA	NA
Nainital	9	131	36025	21944	10459	9561	NA	10821	3622
Pauri Garhwal	11	283	37060	20768	12153	6183	NA	4255	4539
Pithoragarh	5	164	25019	17726	4813	4773	NA	4961	2880
Tehri Garhwal	11	149	25072	10909	8772	8722	NA	NA	NA
U Singh Nagar	2	136	44647	5612	22500	NA	NA	NA	NA
Uttarkashi	10	68	28686	14637	6925	3612	NA	1884	7124
	102	1730	360284	169346	119009	60833	0	47718	46580

Source of data : Land Survey Department UK& Census 2001.

* Names of Microwatersheds and villages has been given in PPR- 7.

CHAPTER IV AGRO-CLIMATIC CONDITIONS

The Agro-climatic zones in the State are closely related to the physiographic conditions in the State of Uttarakhand. The major physiographic zones in the Uttarakhand Himalayas are divided into the following distinct non-montane and montane physiographic zones (**Map-1 State Map showing different Altitude Zones**) as follows:

a. Non-montane

i. **Bhabhar:** This is a level surface zone at the foothills of the Himalayas 34 km wide where the Himalayan torrents rush down from the steep slopes and disappear under boulders and gravels due to the extremely porous soil type of Bhabhar.

ii. **Tarai:** Situated below the Bhabhar and parallel to it, the Tarai is a marshy and damp tract (once 80-90 km wide) containing fertile soils with good water retention capacity.

b. Montane

i. **Sub-Himalayas:** Called Sub-Himalayas because it possesses the least of Himalayan features. It consists of two zones, the **Shivaliks** - the youngest of the Himalayan ranges and the **Doon** (flat longitudinal structural valleys) to the north of Shivaliks. The Shivaliks extend in a narrow varying width of 6 to 30 km with altitudes of 300 to 1000 m.

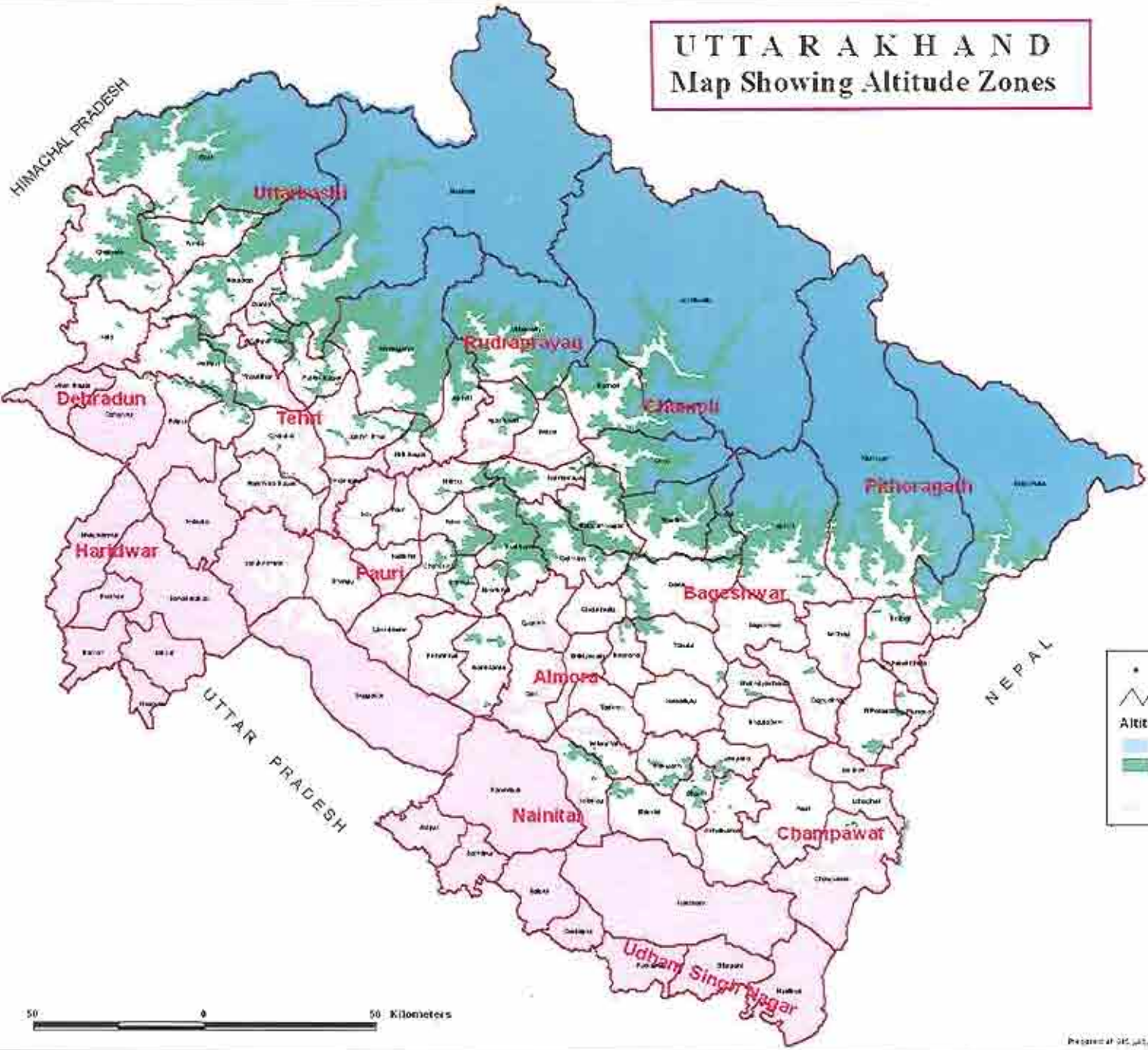
ii. **Mid Himalayas :** This zone extends in a varying width of 60-90 km in an abrupt rise in elevation between 1000 m to 3000 m. It contains two types of physiographic sub-units.

- The Himachal ranges
- The Himachal valleys and lake basins.

UTTARAKHAND Map Showing Altitude Zones



Scale 1: 16,00,000



- Townships
- District Border

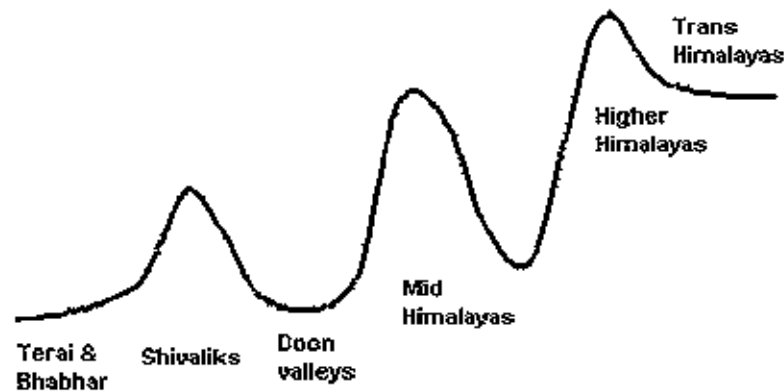
Altitude Zones

- Blue: > 3000 meters
- Green: > 2000 meters and < 3000 meters
- Light Green: > 1000 meters and < 2000 meters
- Pink: Up to 1000 meters

50 0 50 Kilometers

iii. Greater Himalayas: This zone has a varying width of 40-60 km. The altitude varies between 3000-7000 m. Except for lower valleys, this zone is perpetually covered with snow hence called Himadri. The region covers glacial landforms above 3000 m.

iv. Trans-Himalayas: Also known as the Tethys Himalayas and Indo-Tibet plateau, the region is in the rain-shadow of the Greater Himalayas and is therefore a cold desert. It slopes down to the Yarlungtsangpo (Brahmaputra) river valley in Tibet.



The various physiographic zones of the State are classified into different soil types, crops produced, district wise, alongwith the rainfall distribution in these zones in the following table.

Table 4.a. Physiographic zones of Uttarakhand, their attributes, major produces and livestock

S. No	Zone	Farming situation	Soil	Rainfall (mm/year)	Districts	Principal farm produces and Livestock
1.	Zone A upto 1000 m	Tarai irrigated	Alluvial	1400	U.S.Nagar, Haridwar	Rice, wheat, sugarcane, lentil, chickpea, rapeseed-mustard, mango, litchi, guava, peach and plums. Livestock: Buffalo and cattle.
		Bhabar irrigated	Alluvial mixed with boulders and shingles	1400	Nainital, Dehradun and Pauri Garhwal	Rice, wheat, sugarcane, rapeseed-mustard, potato, lentil, mango, guava, and litchi. Livestock: Buffalo and cattle
		Irrigated lower hills (600-1000 m)	Alluvial sandy soil	2000-2400	Champawat, Nainital, Pauri Garhwal, Dehradun, Tehri Garhwal	Rice, wheat, onion, chilies, peas, potato, radish, cauliflower, pulses, oilseeds, soybean, mango, guava, plums, and peaches. Livestock: Buffalo and cattle
		Rain-fed lower hills (600-1000 m)	Residual sandy loam	2000-2400	Campawat Nainital, Pauri Garhwal, Dehradun, Tehri Garhwal, Bageshwar	Finger millet, maize, rice, wheat, pulses, mango, guava, plums, and peaches. Livestock: Buffalo, cattle and goat
2.	Zone B 1000-1500m	Mid hills south aspect (1000-1500 m)	Sandy loam	1200-1300	Champawat Nainital, Almora, Dehradun Tehri Garhwal, Bageshwar	Rice, finger millet, wheat, potato, tomato, peas, Cole crops, pulses, peach & plums. Livestock: Cattle, sheep & goat
3.	Zone C 1500-2400m	High hills (1500-2400 m)	Red to dark	1200-2500	Pithoragarh Almora Chamoli Bageshwar	Amaranth, finger millet, French-beans, Cole crops, potato, peas, peaches, plums, pear, apple, stone fruits. Livestock: Cattle, sheep and goat.
4.	Zone D >2400 m	Very high hills	Red to dark Black clay	1300	Pithoragarh Chamoli Uttarkashi	Amaranth, buckwheat, peas, Cole crops, apple and potato. Livestock: Sheep, goat

AGRO CLIMATIC ZONES

Uttarakhand State is divided into two agro climatic zones only i.e. the hills and plains. As per the land use data of Uttarakhand 64% of the land area of Uttarakhand is under forest cover and about 14% area is under agriculture. The soil types in the the different districts of the State have been enumerated in the **Table PPR – 10**.

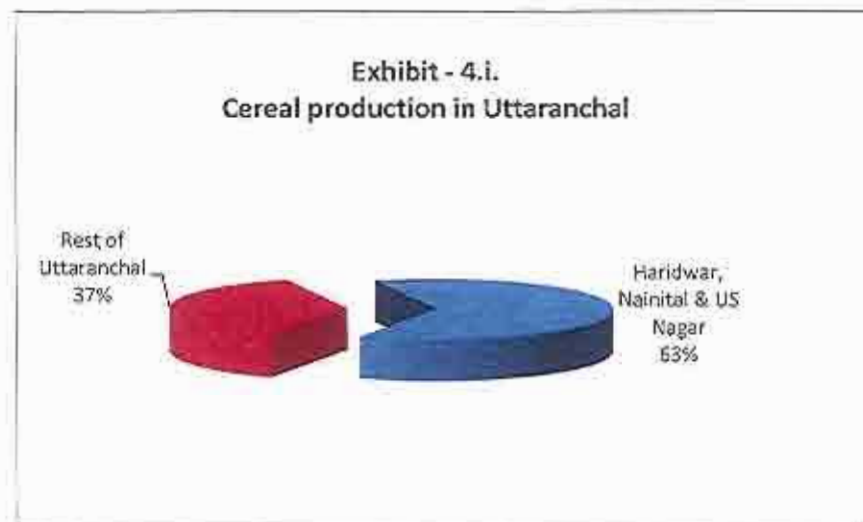
MAJOR CROPS

The major crops grown in the State are pulses, millets and cereals. The productivity of all the major crops is low in the hill districts of the State. Sustainable production of food is imminent importance in the state. Basic elements considered while talking of food security is considered in terms of cereals, millets and pulses.

Uttarakhand has the advantage of very fertile Terai region, which contributes maximum of its cereal production. Also this region, comprising of districts Nainital, Haridwar and Udham Singh Nagar, which have high productivity. But the production and productivity in hill districts of Uttarakhand is relatively quite low due to small land holdings, adverse geo-climatic condition and non-availability of agricultural inputs (both in terms of quantity and quality). Also the technology transfer to these areas is very difficult. The State is deficit in production of cereals and millets. The area millet and pulses cultivation has reduced over the years.

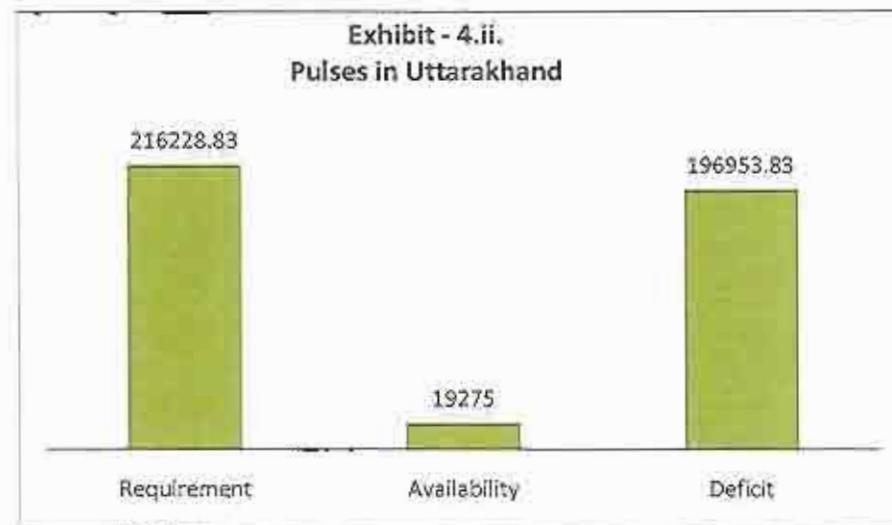
Cereals : The cereal production in Uttarakhand is high because of its high productivity in plain districts of Haridwar, Nainital and U.S. Nagar. The productivity in the hills is very low the following tables can explain the production scenario in

Uttarakhand explicitly. The production of cereals from rain-fed hill areas where the production as well as productivity are low, should be dissuaded. And other crops according to their agro climatic and microclimates should be promoted.



Pulses : As is evident from the graph, the State is severely lacking in pulses, which are a critical part of food security as most important supply of protein. The state has been traditionally producing Rajma, Guerns (Lal dal) and Gahat. There is potential for development of other pulses in the state. Cropping patterns and 'package of best cropping practices' needs to be extended to the farmers, and there is a need to increase the area under production and productivity of pulses in the state. The state also has the opportunity for producing and marketing the traditional pulses with high nutritional value like Gahat. This highly nutritious pulse is mainly consumed in winter. Soup made from this grain is

believed to maintain body warmth during severe winters. This soup has medicinal properties, it is a cure to kidney stone. Other pulses grown in the state are Arhar, Urad, Moong, Gram and Masoor. Masoor is the main pulse from the state with nearly 15,950 hectares under cultivation. The productivity of the pulses and area under production can be increased with promotion of scientific cropping patterns in the state.

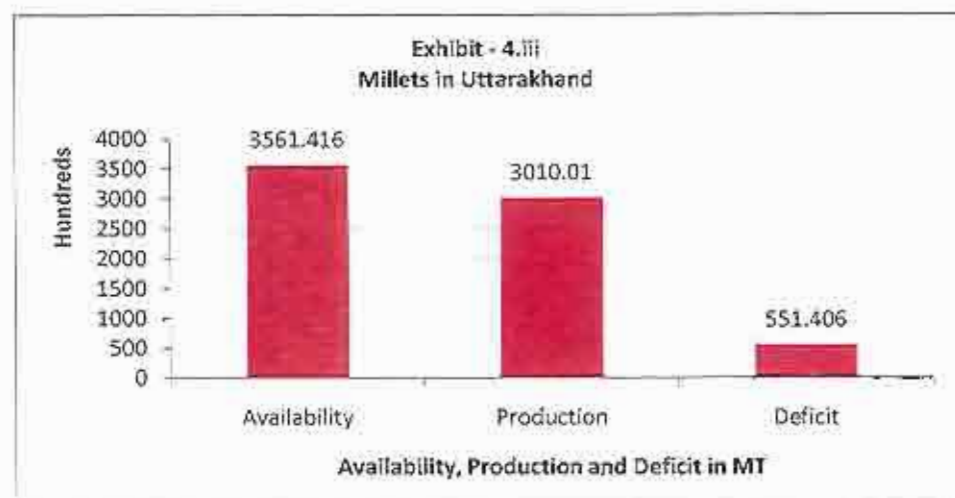


Millets : The State of Uttarakhand is deficit in millet production that includes madua, sawaa, koto and oat. Though eight of the thirteen districts produce more than their local requirement. The millet requirement per capita per year is 42 Kg.

Millet is a very important crop for the difficult Himalayan conditions as they have high nutritional value and are one of the cheapest sources of dietary energy, in the form proteins and carbohydrates. Such crops are particularly valuable in

the mountains where most of the population depends on vegetable proteins and carbohydrates as dietary staples. Traditionally in the Himalayas many of these traditional crops supplement the wheat and rice meals.

The production of Millets in Uttarakhand could be given focus to achieve self-sufficiency. Millets production zones and cropping patterns could be augmented and streamlined for attaining sustainable and optimum production.



HORTICULTURE CROPS

Various topographic and agro-climatic conditions are congenial for different kind of fruits cultivation at different altitudes e.g. apples, peaches, plums, apricots, walnuts, pecans, cherry are grown successfully between altitudes of

2000 – 3000 meters, almonds, kiwis etc, at 1000 – 2000 meters. In areas below 1000 meters and in fields of Terai and Bhabar, mango, litchis, jackfruits, aonla, and papaya can be easily grown.

The areas of expansion should be taken up in strategic locations in accordance to the topography, agro climatic zone and soil conditions. Here help should be taken from the GIS mapping of the state with the watershed and micro watershed analysis data.

Present area under fruit cultivation is around 1.89 lakh hectares. The area under fruit cultivation can be increased by nearly 25,000 hectares over the next five years.

Productivity : The productivity of the fruit crops in Uttarakhand is low. For example when compared with apple production the Jammu & Kashmir the productivity in the year 1998 – 1999 was around 9500 Kg/Hectare as to 3210 kg/ha. in Uttarakhand. Recent proactive steps of the horticulture department should enhance the productivity trends comparable to neighboring states. Improving crop productivity would include various components like uprooting senile and virus infected plants, integrated pest and nutrient management, training to the farmers (up gradation of skills) and supply of high yielding variety of planting material and seeds.

Table-PPR 10 : Details of Agro-climatic conditions

S.No.	Name of the Project (Districts wise)	Name of the Agro-climatic Zone covers project area	Area in ha	Name of the villages*	Major soil types		Topography	Average rainfall in mm (preceding 5 years' average)	Major Crops	
					a) Type	b) Area (ha)			a) Type	b) Area (ha)
1.	Almora	9	19702	179	Brown Forest Soil, Red to Dark, blackclay	19702	Steep Slope	1192.35	Paddy,wheat Ragi,	12405
2.	Bageshwar	9	19739	285	Brown Forest Soil, Red to Dark, blackclay	19739	Steep Slope	912.19	Paddy,wheat Ragi	11743
3.	Chamoli	9	8350	88	Brown Forest Soil, Red to Dark, blackclay	8350	Steep Slope	1047.00	Paddy,wheat Ragi	3136
4.	Rudraprayag	9	12339	75	Brown Forest Soil, Red to Dark, black, clay	12339	Steep Slope	1159.86	Paddy,wheat Ragi	3976
5.	Champawat	9, 14	16511	109	Brown Forest Soil, Red to Dark, black, clay	16511	Steep Slope	1262.00	Paddy,wheat Ragi,	8717
6.	Dehradun	9, 14	16263	43	Residual, Brown Forest Soil, Red to Dark	16263	Steep Slope	1631.10	Paddy,wheat Ragi,	3410
7.	Haridwar	9, 14	10000	20	Alluvial Residual, Sandy, Sandy	10000	FLAT	826.16	Paddy,wheat Sugarcane	10000

S.No.	Name of the Project (Districts wise)	Name of the Agro-climatic Zone covers project area	Area in ha	Name of the villages*	Major soil types		Topography	Average rainfall in mm (preceding 5 years' average)	Major Crops	
					a) Type	b) Area (ha)			a) Type	b) Area (ha)
					Loam					
8.	Nainital	9	16955	131	Residual. Brown Forest Soil, Red to Dark	16955	Steep Slope	1574.00	Paddy,wheat Ragi,	10459
9.	Pauri Garhwal	9	19098	283	Brown Forest Soil, Red to Dark black	19098	Steep Slope	1057.09	Paddy,wheat Ragi	12153
10.	Pithoragarh	9	10458	164	Brown Forest Soil, Red to Dark	10458	Steep Slope	842.51	Paddy,wheat Ragi	4813
11.	Tehri Garhwal	9	14163	149	Brown Forest Soil Red to Dark	14163	Steep Slope	1039.32	Paddy,wheat Ragi	8772
12.	U S Nagar	9, 14	22500	136	Alluvial Residual. Loam Sandy, Sandy	22500	FLAT	1459.53	Paddy,wheat Sugarcane	22500
13.	Uttarkashi	9	17609	68	Brown Forest Soil , black clay	17609	Steep Slope	1153.96	Paddy,wheat Ragi	6925
	Total		203687	1730		203687				119009

* Names of the villages have been given in PPR-7

Table-PPR 11: Details of Flood and Drought in the Project Areas

S.No.	Particulars	Villages	Periodicity		Not affected
			Annual	Any other (please specify)	
1	Flood	No. of Villages	Nil, Uttarakhand being predominantly a hilly State, only flash floods are reported due to sudden cloud bursts.		
		Name(s) of Villages			
2	Drought	No. of Villages	669		731
		Name(s) of Villages	Enclosed in Annexure XIV		

Annexure XIV : List of Drought Prone Villages in the Project Area

S.No	District	Sub Watershed	Microwatershed	Development Block	Village Census Code 01	Village Name
1.	Almora	Gagas	Jam Gadhera	Bhikiyasain	0509000101162800	Singoli
2.	Almora	Gagas	Jam Gadhera	Bhikiyasain	0509000101163100	Khanoliya
3.	Almora	Gagas	Jam Gadhera	Bhikiyasain	0509000101163200	Khairia
4.	Almora	Gagas	Jam Gadhera	Dwarahat	0509000201233300	Hatela Talia
5.	Almora	Gagas	Jam Gadhera	Dwarahat	0509000201233400	Ponali
6.	Almora	Gagas	Jam Gadhera	Dwarahat	0509000201233600	Talli Suwaii
7.	Almora	Gagas	Makron	Dwarahat	0509000201237100	Darhamar
8.	Almora	Gagas	Makron	Dwarahat	0509000201237500	Kotyoura
9.	Almora	Gagas	Makron	Dwarahat	0509000201237600	Matela
10.	Almora	Gagas	Mawar	Dwarahat	0509000201234000	Tipola
11.	Almora	Gagas	Mawar	Dwarahat	0509000201237000	Hatela Avam Barna
12.	Almora	Maigar Khansar	Adigram	Syaldey	0509000101156200	Rotapani
13.	Almora	Badangarh Nayar	Khatron Nala	Syaldey	0509000101146300	Pipalkhal
14.	Almora	Badangarh Nayar	Khatron Nala	Syaldey	0509000101146400	Gangajhala
15.	Almora	Badangarh Nayar	Khatron Nala	Syaldey	0509000101146700	Dhika
16.	Almora	Badangarh Nayar	Khatron Nala	Syaldey	0509000101146800	Timili
17.	Almora	Badangarh Nayar	Khatron Nala	Syaldey	0509000101150600	Kanari Thor
18.	Almora	Badangarh Nayar	Khatron Nala	Syaldey	0509000101150700	Bheti
19.	Almora	Badangarh Nayar	Khatron Nala	Syaldey	0509000101150800	Malli Mahroli
20.	Almora	Badangarh Nayar	Khatron Nala	Syaldey	0509000101150900	Bisarakhet
21.	Almora	Badangarh Nayar	Khatron Nala	Syaldey	0509000101151000	Goghyanbasiseem
22.	Almora	Badangarh Nayar	Khatron Nala	Syaldey	0509000101151100	Rudholi
23.	Almora	Badangarh Nayar	Khatron Nala	Syaldey	0509000101151300	Kalihipa Rajwar
24.	Almora	Badangarh Nayar	Khatron Nala	Syaldey	0509000101151400	Dudhauri Birkhal
25.	Almora	Badangarh Nayar	Khatron Nala	Syaldey	0509000101151500	Talli Mahroli
26.	Almora	Badangarh Nayar	Khatron Nala	Syaldey	0509000101151600	Kalyanpur
27.	Almora	Badangarh Nayar	Khatron Nala	Syaldey	0509000101151700	Bansari

S.No	District	Sub Watershed	Microwatershed	Development Block	Village Census Code 01	Village Name
28.	Almora	Badangarh Nayar	Khatron Nala	Syaldey	0509000101151800	Talla Dhaneta
29.	Almora	Badangarh Nayar	Khatron Nala	Syaldey	0509000101151900	Nimugair
30.	Almora	Badangarh Nayar	Khatron Nala	Syaldey	0509000101152000	Malla Dhaneta
31.	Almora	Badangarh Nayar	Khatron Nala	Syaldey	0509000101152100	Garasari
32.	Almora	Badangarh Nayar	Khatron Nala	Syaldey	0509000101152200	Naugaon
33.	Almora	Badangarh Nayar	Khatron Nala	Syaldey	0509000101152300	Nail
34.	Almora	Badangarh Nayar	Khatron Nala	Syaldey	0509000101152400	Arari Bist
35.	Almora	Badangarh Nayar	Khatron Nala	Syaldey	0509000101152500	Kaman
36.	Almora	Badangarh Nayar	Khatron Nala	Syaldey	0509000101152600	Gumati
37.	Almora	Badangarh Nayar	Khatron Nala	Syaldey	0509000101152700	Dathiwalli
38.	Almora	Badangarh Nayar	Khatron Nala	Syaldey	0509000101152800	Garhket
39.	Almora	Badangarh Nayar	Khatron Nala	Syaldey	0509000101152900	Kusiyachoun Talla
40.	Almora	Badangarh Nayar	Khatron Nala	Syaldey	0509000101153000	Kusiyachoun Malla
41.	Almora	Badangarh Nayar	Khatron Nala	Syaldey	0509000101153100	Dhayakichar
42.	Almora	Badangarh Nayar	Khatron Nala	Syaldey	0509000101153200	Chichoan
43.	Almora	Badangarh Nayar	Khatron Nala	Syaldey	0509000101153300	Bajkhet
44.	Almora	Badangarh Nayar	Khatron Nala	Syaldey	0509000101153400	Ramsingh Kichar
45.	Almora	Badangarh Nayar	Khatron Nala	Syaldey	0509000101153500	Talla Matela
46.	Almora	Badangarh Nayar	Khatron Nala	Syaldey	0509000101153600	Malla Matela
47.	Almora	Badangarh Nayar	Khatron Nala	Syaldey	0509000101153700	Faniya
48.	Almora	Badangarh Nayar	Khatron Nala	Syaldey	0509000101153800	Amkhet
49.	Almora	Badangarh Nayar	Khatron Nala	Syaldey	0509000101153900	Kanmunga
50.	Almora	Badangarh Nayar	Khatron Nala	Syaldey	0509000101154000	Ataliya
51.	Almora	Badangarh Nayar	Khatron Nala	Syaldey	0509000101154100	Pilkhi
52.	Almora	Badangarh Nayar	Khatron Nala	Syaldey	0509000101154200	Dungari
53.	Almora	Badangarh Nayar	Khatron Nala	Syaldey	0509000101154500	Bawari Kichar
54.	Almora	Badangarh Nayar	Khatron Nala	Syaldey	0509000101155600	Khatal Gair
55.	Almora	Badangarh Nayar	Khatron Nala	Syaldey	0509000101155700	Newalgaon
56.	Almora	Badangarh Nayar	Khatron Nala	Syaldey	0509000101156400	Afaun
57.	Almora	Badangarh Nayar	Khatron Nala	Syaldey	0509000101156500	Saterh

S.No	District	Sub Watershed	Microwatershed	Development Block	Village Census Code 01	Village Name
58.	Almora	Badangarh Nayar	Khatron Nala	Syaldey	0509000101156600	Chachroti
59.	Almora	Badangarh Nayar	Khatron Nala	Syaldey	0509000101156700	Shadigaon
60.	Almora	Kuchgad	Garsari	Tarikhet	0509000201266000	Matela
61.	Almora	Kuchgad	Garsari	Tarikhet	0509000201266600	Enara
62.	Almora	Kuchgad	Garsari	Tarikhet	0509000201266700	Suri
63.	Almora	Kuchgad	Garsari	Tarikhet	0509000201266900	Daoli
64.	Almora	Kuchgad	Garsari	Tarikhet	0509000201268700	Pajina
65.	Almora	Kuchgad	Garsari	Tarikhet	0509000201268800	Garsari
66.	Almora	Kuchgad	Garsari	Tarikhet	0509000201268900	Sarka
67.	Almora	Kuchgad	Garsari	Tarikhet	0509000201269000	Harare
68.	Almora	Kuchgad	Garsari	Tarikhet	0509000201269100	Oliya Gaon
69.	Almora	Kuchgad	Garsari	Tarikhet	0509000201269200	Kotuli
70.	Almora	Kuchgad	Garsari	Tarikhet	0509000201269300	Sone
71.	Almora	Kuchgad	Garsari	Tarikhet	0509000201269500	Almiyakady
72.	Almora	Kuchgad	Garsari	Tarikhet	0509000201269600	Simora
73.	Almora	Kuchgad	Garsari	Tarikhet	0509000201269700	Bir Gaon
74.	Almora	Gagas	Jam Gadhera	Tarikhet	0509000201244300	Chaugaon
75.	Almora	Gagas	Jam Gadhera	Tarikhet	0509000201244600	Jaal
76.	Almora	Gagas	Jam Gadhera	Tarikhet	0509000201244700	Chamdoli Purniya
77.	Almora	Gagas	Jam Gadhera	Tarikhet	0509000201244800	Majgaon
78.	Almora	Gagas	Jam Gadhera	Tarikhet	0509000201244900	Chuchri Bisht
79.	Almora	Gagas	Jam Gadhera	Tarikhet	0509000201245000	Ganja
80.	Almora	Gagas	Jam Gadhera	Tarikhet	0509000201245100	Chamdoli Baman
81.	Almora	Gagas	Jam Gadhera	Tarikhet	0509000201245200	Mushiya Kote
82.	Almora	Gagas	Jam Gadhera	Tarikhet	0509000201245300	Gadhyoula
83.	Almora	Gagas	Jam Gadhera	Tarikhet	0509000201245400	Sagneti
84.	Almora	Gagas	Jam Gadhera	Tarikhet	0509000201246000	Saula
85.	Almora	Gagas	Jam Gadhera	Tarikhet	0509000201246100	Naula
86.	Almora	Gagas	Jam Gadhera	Tarikhet	0509000201246200	Paparha
87.	Almora	Gagas	Jam Gadhera	Tarikhet	0509000201246300	Lod Bagar

S.No	District	Sub Watershed	Microwatershed	Development Block	Village Census Code 01	Village Name
88.	Almora	Gagas	Jam Gadhera	Tarikhet	0509000201246400	Kotli Gatoliya
89.	Almora	Gagas	Jam Gadhera	Tarikhet	0509000201246700	Panch Kholsa
90.	Almora	Gagas	Jam Gadhera	Tarikhet	0509000201246800	Chamdoli Bagoti
91.	Almora	Gagas	Jam Gadhera	Tarikhet	0509000201246900	Mitoti
92.	Almora	Gagas	Jam Gadhera	Tarikhet	0509000201247000	Malli Saloni
93.	Almora	Gagas	Jam Gadhera	Tarikhet	0509000201247600	Talla Dauda
94.	Almora	Gagas	Jam Gadhera	Tarikhet	0509000201247700	Hadoli
95.	Almora	Gagas	Jam Gadhera	Tarikhet	0509000201247800	Nausar
96.	Almora	Gagas	Jam Gadhera	Tarikhet	0509000201247900	Malla Dauda
97.	Almora	Gagas	Jam Gadhera	Tarikhet	0509000201248000	Nakote
98.	Almora	Gagas	Jam Gadhera	Tarikhet	0509000201248100	Deune
99.	Almora	Gagas	Jam Gadhera	Tarikhet	0509000201248200	Sindur Khand
100.	Almora	Gagas	Jam Gadhera	Tarikhet	0509000201248300	Jaunai
101.	Almora	Gagas	Jam Gadhera	Tarikhet	0509000201248400	Pipali
102.	Almora	Gagas	Jam Gadhera	Tarikhet	0509000201248500	Ghingari
103.	Almora	Gagas	Jam Gadhera	Tarikhet	0509000201248600	Sajgori
104.	Almora	Gagas	Jam Gadhera	Tarikhet	0509000201248700	Mafota
105.	Almora	Gagas	Jam Gadhera	Tarikhet	0509000201248800	Naphar
106.	Almora	Gagas	Jam Gadhera	Tarikhet	0509000201248900	Sewar Matiyani
107.	Almora	Gagas	Jam Gadhera	Tarikhet	0509000201249500	Dadhuli
108.	Almora	Gagas	Jam Gadhera	Tarikhet	0509000201249600	Sarana
109.	Almora	Gagas	Jam Gadhera	Tarikhet	0509000201249700	Timila
110.	Almora	Gagas	Jam Gadhera	Tarikhet	0509000201249800	Badhan Khet
111.	Almora	Gagas	Jam Gadhera	Tarikhet	0509000201249900	Kafulliti
112.	Almora	Gagas	Jam Gadhera	Tarikhet	0509000201250000	Kharkhet
113.	Almora	Gagas	Jam Gadhera	Tarikhet	0509000201250100	Haroli Malli
114.	Almora	Gagas	Jam Gadhera	Tarikhet	0509000201250200	Majyur
115.	Almora	Gagas	Jam Gadhera	Tarikhet	0509000201250300	Ladhali
116.	Almora	Gagas	Jam Gadhera	Tarikhet	0509000201250500	Faldwri
117.	Almora	Gagas	Jam Gadhera	Tarikhet	0509000201250600	Bhagina

S.No	District	Sub Watershed	Microwatershed	Development Block	Village Census Code 01	Village Name
118.	Almora	Gagas	Jam Gadhera	Tarikhet	0509000201250700	Chamdoli Mahariya
119.	Almora	Gagas	Jam Gadhera	Tarikhet	0509000201250800	Nawala
120.	Almora	Gagas	Jam Gadhera	Tarikhet	0509000201250900	Sanara
121.	Almora	Gagas	Jam Gadhera	Tarikhet	0509000201251000	Dinga
122.	Almora	Gagas	Jam Gadhera	Tarikhet	0509000201251100	Kotuli Purniya
123.	Almora	Gagas	Jam Gadhera	Tarikhet	0509000201251200	Mawara Mafi
124.	Almora	Gagas	Jam Gadhera	Tarikhet	0509000201251300	Amyari
125.	Almora	Gagas	Jam Gadhera	Tarikhet	0509000201251400	Goulali
126.	Almora	Gagas	Jam Gadhera	Tarikhet	0509000201251600	Sirkhai
127.	Almora	Gagas	Jam Gadhera	Tarikhet	0509000201251700	Gangora
128.	Almora	Gagas	Jam Gadhera	Tarikhet	0509000201251800	Tari Juli
129.	Almora	Gagas	Jam Gadhera	Tarikhet	0509000201251900	Bagwali Rawtila
130.	Almora	Gagas	Jam Gadhera	Tarikhet	0509000201252000	Kunkali
131.	Almora	Gagas	Jam Gadhera	Tarikhet	0509000201252100	Singoli
132.	Almora	Gagas	Jam Gadhera	Tarikhet	0509000201252200	Jakhali
133.	Almora	Gagas	Jam Gadhera	Tarikhet	0509000201252300	Daba
134.	Almora	Gagas	Jam Gadhera	Tarikhet	0509000201252600	Pali Nadoli
135.	Almora	Gagas	Jam Gadhera	Tarikhet	0509000201252700	Bhuina
136.	Almora	Gagas	Jam Gadhera	Tarikhet	0509000201252900	Khudoli
137.	Almora	Gagas	Jam Gadhera	Tarikhet	0509000201253000	Chalsiapadali
138.	Almora	Gagas	Jam Gadhera	Tarikhet	0509000201253100	Leti
139.	Almora	Gagas	Jam Gadhera	Tarikhet	0509000201253200	Kote
140.	Almora	Gagas	Jam Gadhera	Tarikhet	0509000201253300	Mowari
141.	Almora	Gagas	Makron	Tarikhet	0509000201251500	Kakar
142.	Almora	Gagas	Makron	Tarikhet	0509000201254200	Walana
143.	Almora	Gagas	Makron	Tarikhet	0509000201254300	Badham
144.	Almora	Gagas	Makron	Tarikhet	0509000201254400	Pani Kotali
145.	Almora	Gagas	Makron	Tarikhet	0509000201254500	Airon
146.	Almora	Gagas	Makron	Tarikhet	0509000201254700	Airoli
147.	Almora	Gagas	Makron	Tarikhet	0509000201254800	Jaitha

S.No	District	Sub Watershed	Microwatershed	Development Block	Village Census Code 01	Village Name
148.	Almora	Gagas	Makron	Tarikhet	0509000201254900	Pipal Tana
149.	Almora	Gagas	Makron	Tarikhet	0509000201255100	Mang Chaura
150.	Almora	Gagas	Makron	Tarikhet	0509000201255200	Chaukuni
151.	Almora	Gagas	Mawar	Tarikhet	0509000201246500	Obari
152.	Almora	Gagas	Mawar	Tarikhet	0509000201246600	Sangura
153.	Almora	Gagas	Mawar	Tarikhet	0509000201250400	Nail
154.	Almora	Gagas	Mawar	Tarikhet	0509000201253800	Rikholi
155.	Almora	Gagas	Mawar	Tarikhet	0509000201253900	Jhalori
156.	Almora	Gagas	Mawar	Tarikhet	0509000201254100	Karchuli
157.	Bageshwar	Godigad	Badhargad	Gangolihat	0507000400973100	Siroli
158.	Bageshwar	Godigad	Badhargad	Gangolihat	0507000400973200	Jatari
159.	Bageshwar	Godigad	Badhargad	Gangolihat	0507000400973300	Bankot
160.	Bageshwar	Godigad	Badhargad	Gangolihat	0507000400973400	Basikhet(Lagga Dhanora)
161.	Bageshwar	Godigad	Badhargad	Gangolihat	0507000400973500	Dhanoli Sera
162.	Bageshwar	Godigad	Badhargad	Gangolihat	0507000400973700	Bajarh
163.	Bageshwar	Godigad	Badhargad	Gangolihat	0507000400973800	Simaleti
164.	Bageshwar	Godigad	Badhargad	Gangolihat	0507000400973900	Syunari
165.	Bageshwar	Godigad	Badhargad	Gangolihat	0507000400974200	Bharkot
166.	Bageshwar	Sarju	Dharamghar	Kapkot	0508000101055700	Kotigar
167.	Bageshwar	Sarju	Dharamghar	Kapkot	0508000101059600	Basti
168.	Bageshwar	Sarju	Dharamghar	Kapkot	0508000101059700	Dwali
169.	Bageshwar	Sarju	Dharamghar	Kapkot	0508000101059800	Sansar
170.	Bageshwar	Sarju	Dharamghar	Kapkot	0508000101060000	Simgari
171.	Bageshwar	Sarju	Dharamghar	Kapkot	0508000101060200	Latela
172.	Bageshwar	Sarju	Dharamghar	Kapkot	0508000101060300	Majhera
173.	Bageshwar	Sarju	Dharamghar	Kapkot	0508000101060400	Gokhuri
174.	Bageshwar	Sarju	Dharamghar	Kapkot	0508000101060500	Pathkyura
175.	Bageshwar	Sarju	Dharamghar	Kapkot	0508000101060600	Chak Papriya
176.	Bageshwar	Sarju	Dharamghar	Kapkot	0508000101060700	Lamjagara
177.	Bageshwar	Sarju	Dharamghar	Kapkot	0508000101060800	Patal

S.No	District	Sub Watershed	Microwatershed	Development Block	Village Census Code 01	Village Name
178.	Bageshwar	Sarju	Dharamghar	Kapkot	0508000101061700	Airari Gunth
179.	Bageshwar	Sarju	Dharamghar	Kapkot	0508000101062100	Baruwa Gaon
180.	Bageshwar	Sarju	Dharamghar	Kapkot	0508000101062200	Mahrui
181.	Bageshwar	Pinder Upper	Ghatiyagad	Kapkot	0508000101041800	Badiyakot
182.	Bageshwar	Pinder Upper	Ghatiyagad	Kapkot	0508000101042300	Kilpara
183.	Bageshwar	Godigad	Kulurgad	Kapkot	0508000101062000	Sankyura
184.	Bageshwar	Sarju	Ratdhar	Kapkot	0508000101058400	Bhul Gaon
185.	Bageshwar	Sarju	Ratdhar	Kapkot	0508000101058500	Khwasi
186.	Bageshwar	Sarju	Ratdhar	Kapkot	0508000101058600	Nathi Sera
187.	Bageshwar	Sarju	Ratdhar	Kapkot	0508000101058800	Darsing
188.	Bageshwar	Sarju	Ratdhar	Kapkot	0508000101059000	Jhakrora
189.	Bageshwar	Sarju	Ratdhar	Kapkot	0508000101059100	Uttardug
190.	Bageshwar	Sarju	Ratdhar	Kapkot	0508000101059200	Jaimani
191.	Bageshwar	Sarju	Ratdhar	Kapkot	0508000101059300	Lachhefi
192.	Bageshwar	Sarju	Ratdhar	Kapkot	0508000101059400	Dhari Nau
193.	Bageshwar	Sarju	Ratdhar	Kapkot	0508000101059500	Lajher
194.	Bageshwar	Sarju	Ratdhar	Kapkot	0508000101060900	Silangar
195.	Bageshwar	Sarju	Ratdhar	Kapkot	0508000101061000	Syakot
196.	Bageshwar	Sarju	Ratdhar	Kapkot	0508000101061100	Jakhar
197.	Bageshwar	Sarju	Ratdhar	Kapkot	0508000101061200	Ratdhar
198.	Bageshwar	Sarju	Ratdhar	Kapkot	0508000101061300	Magru Bhandala
199.	Bageshwar	Sarju	Ratdhar	Kapkot	0508000101061400	Bhandala
200.	Bageshwar	Sarju	Ratdhar	Kapkot	0508000101061500	Majgaon
201.	Bageshwar	Sarju	Ratdhar	Kapkot	0508000101061600	Chonala
202.	Bageshwar	Sarju	Ratdhar	Kapkot	0508000101061800	Seri
203.	Bageshwar	Sarju	Ratdhar	Kapkot	0508000101061900	Jhakra
204.	Bageshwar	Pinder Upper	Surag	Kapkot	0508000101042000	Sorag
205.	Bageshwar	Pinder Upper	Talkori	Kapkot	0508000101042200	Teekh
206.	Bageshwar	Pinder Upper	Talkori	Kapkot	0508000101042500	Khati
207.	Bageshwar	Pinder Upper	Talkori	Kapkot	0508000101047100	Dhaura

S.No	District	Sub Watershed	Microwatershed	Development Block	Village Census Code 01	Village Name
208.	Bageshwar	Gomti	Bageswar	Takula	0509000301273700	Agar Raulkuri
209.	Bageshwar	Gomti	Bageswar	Takula	0509000301281200	Jariya Khali
210.	Chamoli	Lower Pinder Right	Bansoli	Narainbagar	0502000400131800	Kimoli Tali
211.	Chamoli	Lower Pinder Right	Bansoli	Narainbagar	0502000400131900	Talai
212.	Chamoli	Lower Pinder Right	Bansoli	Narainbagar	0502000400132000	Bansoli Wali
213.	Chamoli	Lower Pinder Right	Bansoli	Narainbagar	0502000400132100	Barmoli
214.	Chamoli	Lower Pinder Right	Bansoli	Narainbagar	0502000400132200	Dhansari
215.	Chamoli	Lower Pinder Right	Bansoli	Narainbagar	0502000400132300	Jasyara
216.	Chamoli	Lower Pinder Right	Bansoli	Narainbagar	0502000400132400	Kandara
217.	Chamoli	Lower Pinder Right	Bansoli	Narainbagar	0502000400132500	Khatyari
218.	Chamoli	Lower Pinder Right	Bansoli	Narainbagar	0502000400132600	Kuneth
219.	Chamoli	Lower Pinder Right	Bansoli	Narainbagar	0502000400132700	Bansoli Tali
220.	Chamoli	Lower Pinder Right	Bansoli	Narainbagar	0502000400132800	Sarkari Sera
221.	Chamoli	Lower Pinder Right	Bansoli	Narainbagar	0502000400132900	Kundungra
222.	Chamoli	Lower Pinder Right	Bansoli	Narainbagar	0502000400133300	Padli
223.	Chamoli	Lower Pinder Right	Bansoli	Narainbagar	0502000400134100	Bangaon Malla
224.	Chamoli	Lower Pinder Right	Nakot	Narainbagar	0502000400130600	Bidoli
225.	Chamoli	Lower Pinder Right	Nakot	Narainbagar	0502000400130700	Kankhali
226.	Chamoli	Lower Pinder Right	Nakot	Narainbagar	0502000400131000	Kali Dungari
227.	Chamoli	Lower Pinder Right	Nakot	Narainbagar	0502000400131100	Simalt
228.	Chamoli	Lower Pinder Right	Nakot	Narainbagar	0502000400131200	Subtoli
229.	Chamoli	Lower Pinder Right	Nakot	Narainbagar	0502000400131300	Bangri
230.	Chamoli	Lower Pinder Right	Nakot	Narainbagar	0502000400131400	Nausari
231.	Chamoli	Lower Pinder Right	Nakot	Narainbagar	0502000400131500	Rikholi
232.	Chamoli	Lower Pinder Right	Nakot	Narainbagar	0502000400134000	Bangaon Talla
233.	Champawat	Ladhiya	Amkhola	Champawat	0510000101416200	Bilhari
234.	Champawat	Ladhiya	Amkhola	Champawat	0510000101419100	Dudh Pokhara
235.	Champawat	Ladhiya	Amkhola	Champawat	0510000101423700	Kanyura
236.	Champawat	Ladhiya	Amkhola	Champawat	0510000101424200	Talla Kafalta
237.	Champawat	Ladhiya	Amkhola	Champawat	0510000101424300	Amgounin

S.No	District	Sub Watershed	Microwatershed	Development Block	Village Census Code 01	Village Name
238.	Champawat	Ladhiya	Amkhola	Champawat	0510000101424400	Pali
239.	Champawat	Ladhiya	Amkhola	Champawat	0510000101424600	Dooni
240.	Champawat	Ladhiya	Amkhola	Champawat	0510000101424700	Malla Kafalta
241.	Champawat	Ladhiya	Amkhola	Champawat	0510000101425600	Gurna Goonth
242.	Champawat	Ladhiya	Amkhola	Champawat	0510000101425700	Ruiya
243.	Champawat	Ladhiya	Amkhola	Champawat	0510000101425900	Aam Khola
244.	Champawat	Lohawati	Champawat	Champawat	0510000101413600	Danthe
245.	Champawat	Lohawati	Champawat	Champawat	0510000101413800	Chaniya
246.	Champawat	Lohawati	Champawat	Champawat	0510000101413900	Punaithi
247.	Champawat	Lohawati	Champawat	Champawat	0510000101414000	Dhakna Badola
248.	Champawat	Lohawati	Champawat	Champawat	0510000101414100	Naad Bora
249.	Champawat	Lohawati	Champawat	Champawat	0510000101414200	Chayura Khark Khet
250.	Champawat	Lohawati	Champawat	Champawat	0510000101414300	Pawait
251.	Champawat	Lohawati	Champawat	Champawat	0510000101414500	Chaura Sethi
252.	Champawat	Lohawati	Champawat	Champawat	0510000101414600	Khark Karki
253.	Champawat	Lohawati	Champawat	Champawat	0510000101414800	Danda Bisht
254.	Champawat	Lohawati	Champawat	Champawat	0510000101414900	Kuteji
255.	Champawat	Lohawati	Champawat	Champawat	0510000101415000	Jup Patua
256.	Champawat	Lohawati	Champawat	Champawat	0510000101415200	Bajrikot
257.	Champawat	Lohawati	Champawat	Champawat	0510000101415400	Mudiyani
258.	Champawat	Lohawati	Champawat	Champawat	0510000101416000	Madli Talli
259.	Champawat	Lohawati	Champawat	Champawat	0510000101416100	Tyarkunda
260.	Champawat	Lohawati	Champawat	Champawat	0510000101416300	Majgaon
261.	Champawat	Lohawati	Champawat	Champawat	0510000101416400	Latauli
262.	Champawat	Lohawati	Champawat	Champawat	0510000101418400	Lista
263.	Champawat	Lohawati	Champawat	Champawat	0510000101418500	Kanalgaon
264.	Champawat	Lohawati	Champawat	Champawat	0510000101418600	Shaktipur
265.	Champawat	Lohawati	Champawat	Champawat	0510000101418700	Kaflang
266.	Champawat	Lohawati	Champawat	Champawat	0510000101418800	Rakri Phulara
267.	Champawat	Lohawati	Champawat	Champawat	0510000101418900	Chowkni Pandey

S.No	District	Sub Watershed	Microwatershed	Development Block	Village Census Code 01	Village Name
268.	Champawat	Lohawati	Dara	Champawat	0510000101409000	Sanya Neel Kariya
269.	Champawat	Lohawati	Dara	Champawat	0510000101409100	Digdai
270.	Champawat	Lohawati	Dara	Champawat	0510000101413500	Saidula Bara
271.	Champawat	Lohawati	Lohawati Nadi	Champawat	0510000101425100	Bhul Gaon
272.	Champawat	Lohawati	Lohawati Nadi	Champawat	0510000101425200	Haram
273.	Champawat	Lohawati	Lohawati Nadi	Champawat	0510000101426400	Tamli
274.	Champawat	Lohawati	Lohawati Nadi	Champawat	0510000101426500	Naag
275.	Champawat	Lohawati	Lohawati Nadi	Champawat	0510000101426600	Bachkot
276.	Champawat	Lohawati	Lohawati Nadi	Champawat	0510000101426700	Polap
277.	Champawat	Lohawati	Lohawati Nadi	Champawat	0510000101426800	Kaari
278.	Champawat	Lohawati	Lohawati Nadi	Champawat	0510000101426900	Gayal
279.	Champawat	Lohawati	Lohawati Nadi	Champawat	0510000101427000	Royal
280.	Champawat	Lohawati	Lohawati Nadi	Champawat	0510000101427100	Simiyauri
281.	Champawat	Lohawati	Lohawati Nadi	Champawat	0510000101427200	Ninori
282.	Champawat	Lohawati	Lohawati Nadi	Champawat	0510000101427300	Aarni
283.	Champawat	Lohawati	Lohawati Nadi	Champawat	0510000101427400	Tarkuli
284.	Champawat	Lohawati	Lohawati Nadi	Champawat	0510000101427600	Riyansi Bamangoan
285.	Champawat	Ladhiya	Nadkuli	Champawat	0510000101409600	Chaudhary Jula
286.	Champawat	Ladhiya	Nadkuli	Champawat	0510000101410000	Khetar Ukhera
287.	Champawat	Ladhiya	Nadkuli	Champawat	0510000101410100	Ratan Kaniya
288.	Champawat	Ladhiya	Nadkuli	Champawat	0510000101410200	Bhageena Bhandari
289.	Champawat	Ladhiya	Nadkuli	Champawat	0510000101410300	Nayal
290.	Champawat	Ladhiya	Nadkuli	Champawat	0510000101411400	Suyal Khark
291.	Champawat	Ladhiya	Nadkuli	Champawat	0510000101411500	Punbey
292.	Champawat	Ladhiya	Nadkuli	Champawat	0510000101412700	Solkanda
293.	Champawat	Ladhiya	Nadkuli	Champawat	0510000101414400	Nadhan
294.	Champawat	Ladhiya	Nadkuli	Champawat	0510000101415100	Palsau
295.	Champawat	Ladhiya	Nadkuli	Champawat	0510000101415500	Jaigaon Jatoli
296.	Champawat	Ladhiya	Nadkuli	Champawat	0510000101415600	Amora
297.	Champawat	Ladhiya	Nadkuli	Champawat	0510000101415700	Nand Kuli

S.No	District	Sub Watershed	Microwatershed	Development Block	Village Census Code 01	Village Name
298.	Champawat	Ladhiya	Nadkuli	Champawat	0510000101415800	Moradi
299.	Champawat	Ladhiya	Nadkuli	Champawat	0510000101415900	Dugra
300.	Champawat	Ladhiya	Nadkuli	Champawat	0510000101419800	Padunga
301.	Champawat	Ladhiya	Nadkuli	Champawat	0510000101420000	Dhyan Bhandar
302.	Champawat	Ladhiya	Nadkuli	Champawat	0510000101420500	Majhera
303.	Champawat	Ladhiya	Nadkuli	Champawat	0510000101420600	Lara Bora
304.	Champawat	Ladhiya	Nadkuli	Champawat	0510000101420900	Pali
305.	Champawat	Ladhiya	Nadkuli	Champawat	0510000101421200	Badauli
306.	Champawat	Ladhiya	Sungaon	Champawat	0510000101425400	Manch
307.	Champawat	Ladhiya	Sungaon	Champawat	0510000101426000	Gawani
308.	Champawat	Ladhiya	Sungaon	Champawat	0510000101426100	Khar Giri
309.	Champawat	Ladhiya	Sungaon	Champawat	0510000101426200	Sayotola
310.	Champawat	Ladhiya	Sungaon	Champawat	0510000101427700	Barkum
311.	Champawat	Ladhiya	Sungaon	Champawat	0510000101427800	Hiyali
312.	Champawat	Ladhiya	Sungaon	Champawat	0510000101428000	Bhandar
313.	Champawat	Ladhiya	Sungaon	Champawat	0510000101428100	Sorai
314.	Champawat	Ladhiya	Sungaon	Champawat	0510000101428200	Harola
315.	Champawat	Ladhiya	Sungaon	Champawat	0510000101428300	Bakora
316.	Champawat	Ladhiya	Sungaon	Champawat	0510000101428400	Akeri
317.	Champawat	Ladhiya	Sungaon	Champawat	0510000101428500	Mosta
318.	Champawat	Ladhiya	Sungaon	Champawat	0510000101428600	Amora
319.	Champawat	Ladhiya	Sungaon	Champawat	0510000101428800	Birgola
320.	Champawat	Lohawati	Champawat	Lohaghat	0510000101400000	Ghor Chaura
321.	Champawat	Lohawati	Dara	Lohaghat	0510000101396000	Bangaon
322.	Champawat	Lohawati	Dara	Lohaghat	0510000101399500	Khuna Bora
323.	Champawat	Lohawati	Dara	Lohaghat	0510000101399600	Balai
324.	Champawat	Lohawati	Dara	Lohaghat	0510000101399700	Majhera
325.	Champawat	Lohawati	Dara	Lohaghat	0510000101399900	Kaflekh
326.	Nanital	Ramgad	Manarsa	Tarikhel	0509000201269400	Shiroe
327.	Pauri	Purvi Nayar	Pasolgad	Birokhal	0506000300656800	Kheda

S.No	District	Sub Watershed	Microwatershed	Development Block	Village Census Code 01	Village Name
328.	Pauri	Purvi Nayar	Pasolgad	Birokhal	0506000300658300	Chaupta
329.	Pauri	Purvi Nayar	Pasolgad	Birokhal	0506000300658400	Jawadi Gad
330.	Pauri	Purvi Nayar	Pasolgad	Birokhal	0506000300658500	Khaitali
331.	Pauri	Purvi Nayar	Pasolgad	Birokhal	0506000300658600	Uliyani
332.	Pauri	Purvi Nayar	Pasolgad	Birokhal	0506000300658700	Gajakajhala
333.	Pauri	Purvi Nayar	Pasolgad	Birokhal	0506000300658800	Gurfali
334.	Pauri	Purvi Nayar	Pasolgad	Birokhal	0506000300658900	Magiyokhil Or Majyadi Khil
335.	Pauri	Purvi Nayar	Pasolgad	Birokhal	0506000300659000	Lakhaid Gaon(Lamb Kheda Gaon)
336.	Pauri	Purvi Nayar	Pasolgad	Birokhal	0506000300659100	Dhaund
337.	Pauri	Purvi Nayar	Pasolgad	Birokhal	0506000300659300	Setoli
338.	Pauri	Purvi Nayar	Pasolgad	Birokhal	0506000300659400	Ratwad
339.	Pauri	Purvi Nayar	Pasolgad	Birokhal	0506000300659500	Kanera Bangar
340.	Pauri	Purvi Nayar	Pasolgad	Birokhal	0506000300659600	Juwee Walli
341.	Pauri	Purvi Nayar	Pasolgad	Birokhal	0506000300659700	Juwee Palli
342.	Pauri	Purvi Nayar	Pasolgad	Birokhal	0506000300659800	Simkhali
343.	Pauri	Purvi Nayar	Pasolgad	Birokhal	0506000300659900	Gadkhet
344.	Pauri	Purvi Nayar	Pasolgad	Birokhal	0506000300660000	Simkhet
345.	Pauri	Purvi Nayar	Pasolgad	Birokhal	0506000300660100	Damiat Palla
346.	Pauri	Purvi Nayar	Pasolgad	Birokhal	0506000300660200	Tusharsain
347.	Pauri	Purvi Nayar	Pasolgad	Birokhal	0506000300660300	Bhogliya Or Bhanati Tilla
348.	Pauri	Purvi Nayar	Pasolgad	Birokhal	0506000300660400	Rantaguli
349.	Pauri	Purvi Nayar	Pasolgad	Birokhal	0506000300660500	Gadkhark Malla
350.	Pauri	Purvi Nayar	Pasolgad	Birokhal	0506000300660600	Danda Khil
351.	Pauri	Purvi Nayar	Pasolgad	Birokhal	0506000300660700	Frogad Or Faidyugad
352.	Pauri	Purvi Nayar	Pasolgad	Birokhal	0506000300660800	Gadkhark Talla
353.	Pauri	Purvi Nayar	Pasolgad	Birokhal	0506000300660900	Bair Gaon
354.	Pauri	Purvi Nayar	Pasolgad	Birokhal	0506000300661000	Mail Dhar
355.	Pauri	Purvi Nayar	Pasolgad	Birokhal	0506000300661100	Pasoli Or Pasol
356.	Pauri	Purvi Nayar	Pasolgad	Birokhal	0506000300661200	Gadpasoul

S.No	District	Sub Watershed	Microwatershed	Development Block	Village Census Code 01	Village Name
357.	Pauri	Purvi Nayar	Pasolgad	Birokhal	0506000300661300	Tandisar
358.	Pauri	Purvi Nayar	Pasolgad	Birokhal	0506000300661400	Akhod Sain
359.	Pauri	Purvi Nayar	Pasolgad	Birokhal	0506000300661500	Bungidhar Malla
360.	Pauri	Purvi Nayar	Pasolgad	Birokhal	0506000300661600	Bungidhar Talla
361.	Pauri	Purvi Nayar	Pasolgad	Birokhal	0506000300661700	Narsingh
362.	Pauri	Purvi Nayar	Pasolgad	Birokhal	0506000300661800	Massou
363.	Pauri	Purvi Nayar	Pasolgad	Birokhal	0506000300661900	Pangersain
364.	Pauri	Purvi Nayar	Pasolgad	Birokhal	0506000300662000	Dumlot
365.	Pauri	Purvi Nayar	Pasolgad	Birokhal	0506000300662100	Kafalgair
366.	Pauri	Purvi Nayar	Pasolgad	Birokhal	0506000300662200	Suktasain
367.	Pauri	Purvi Nayar	Pasolgad	Birokhal	0506000300662300	Kot Kandaye
368.	Pauri	Purvi Nayar	Pasolgad	Birokhal	0506000300662400	Siloli
369.	Pauri	Purvi Nayar	Pasolgad	Birokhal	0506000300662700	Nousain Or Nouksain
370.	Pauri	Purvi Nayar	Pasolgad	Birokhal	0506000300662800	Bidkot Or Bhidkot
371.	Pauri	Purvi Nayar	Pasolgad	Birokhal	0506000300662900	Bahaida Or Batheda
372.	Pauri	Purvi Nayar	Pasolgad	Birokhal	0506000300663000	Kamliya Palla
373.	Pauri	Purvi Nayar	Pasolgad	Birokhal	0506000300663100	Baskot/Budakot
374.	Pauri	Purvi Nayar	Pasolgad	Birokhal	0506000300663200	Bharadidhar
375.	Pauri	Purvi Nayar	Pasolgad	Birokhal	0506000300663300	Martawa Walla
376.	Pauri	Purvi Nayar	Pasolgad	Birokhal	0506000300663400	Kamliya Walla
377.	Pauri	Randigad	Jwaragad	Kot	0506000200561200	Pokhari Lagga Kharkola
378.	Pauri	Randigad	Jwaragad	Kot	0506000200561500	Pipal Koti
379.	Pauri	Randigad	Jwaragad	Kot	0506000200561600	Kharkola
380.	Pauri	Randigad	Jwaragad	Kot	0506000200561900	Birsin
381.	Pauri	Randigad	Jwaragad	Kot	0506000200562000	Urmola
382.	Pauri	Randigad	Jwaragad	Kot	0506000200562100	Bijwad Gaon
383.	Pauri	Randigad	Jwaragad	Kot	0506000200562700	Jamari Gunth
384.	Pauri	Randigad	Jwaragad	Kot	0506000200562800	Simlya
385.	Pauri	Randigad	Jwaragad	Kot	0506000200562900	Bagi
386.	Pauri	Randigad	Jwaragad	Kot	0506000200563000	Chauri

S.No	District	Sub Watershed	Microwatershed	Development Block	Village Census Code 01	Village Name
387.	Pauri	Randigad	Jwaragad	Kot	0506000200563100	Rai
388.	Pauri	Randigad	Jwaragad	Kot	0506000200563200	Jai Kandi
389.	Pauri	Randigad	Jwaragad	Kot	0506000200563300	Naun
390.	Pauri	Randigad	Jwaragad	Kot	0506000200563400	Nakhon
391.	Pauri	Randigad	Jwaragad	Kot	0506000200563500	Naulan Kot
392.	Pauri	Randigad	Jwaragad	Kot	0506000200563600	Pali
393.	Pauri	Randigad	Jwaragad	Kot	0506000200563900	Maklori
394.	Pauri	Randigad	Jwaragad	Kot	0506000200564800	Joshi Gaon Jawara
395.	Pauri	Randigad	Jwaragad	Kot	0506000200564900	Joshi Gaon Lagga Faldakoat
396.	Pauri	Randigad	Jwaragad	Kot	0506000200565000	Phalda Kot
397.	Pauri	Randigad	Jwaragad	Kot	0506000200565100	Jogiyana
398.	Pauri	Randigad	Jwaragad	Kot	0506000200565200	Gaind
399.	Pauri	Randigad	Jwaragad	Kot	0506000200565300	Badur
400.	Pauri	Randigad	Jwaragad	Kot	0506000200565900	Dhar Kot
401.	Pauri	Randigad	Jwaragad	Kot	0506000200566000	Majeli Talli
402.	Pauri	Randigad	Jwaragad	Kot	0506000200566200	Khon
403.	Pauri	Randigad	Jwaragad	Kot	0506000200566300	Sain
404.	Pauri	Randigad	Jwaragad	Kot	0506000200566400	Jawara
405.	Pauri	Randigad	Jwaragad	Kot	0506000200566500	Kolu
406.	Pauri	Randigad	Jwaragad	Kot	0506000200566700	Malogi Lagga Phalda Kot
407.	Pauri	Randigad	Jwaragad	Kot	0506000200566800	Manj Kot Gunth
408.	Pauri	Randigad	Jwaragad	Kot	0506000200566900	Palla
409.	Pauri	Randigad	Jwaragad	Kot	0506000200567000	Bidoti Lagga Dadogi
410.	Pauri	Randigad	Jwaragad	Kot	0506000200567100	Dadogi
411.	Pauri	Randigad	Kotagad	Kot	0506000200561700	Umrasu
412.	Pauri	Randigad	Kotagad	Kot	0506000200561800	Chilha
413.	Pauri	Randigad	Kotagad	Kot	0506000200564000	Urkhali
414.	Pauri	Randigad	Kotagad	Kot	0506000200564100	Kota Lagga Furnusi
415.	Pauri	Randigad	Kotagad	Kot	0506000200564200	Chandrabari
416.	Pauri	Randigad	Kotagad	Kot	0506000200564300	Kota Kundli

S.No	District	Sub Watershed	Microwatershed	Development Block	Village Census Code 01	Village Name
417.	Pauri	Randigad	Kotagad	Kot	0506000200564400	Silsu Talla
418.	Pauri	Randigad	Kotagad	Kot	0506000200564500	Silsu Malla
419.	Pauri	Randigad	Kotagad	Kot	0506000200564600	Lasera
420.	Pauri	Randigad	Kotagad	Kot	0506000200564700	Bhutnishi
421.	Pauri	Randigad	Kotagad	Kot	0506000200566600	Pur Musi
422.	Pauri	Randigad	Kotagad	Kot	0506000200567200	Tadi
423.	Pauri	Randigad	Kotagad	Kot	0506000200567300	Marora Malla
424.	Pauri	Randigad	Kotagad	Kot	0506000200567400	Marora Talla
425.	Pauri	Randigad	Kotagad	Kot	0506000200567500	Nau Gaon
426.	Pauri	Randigad	Kotagad	Kot	0506000200567600	Matoii
427.	Pauri	Randigad	Kotagad	Kot	0506000200567700	Biding
428.	Pauri	Randigad	Kotagad	Kot	0506000200567800	Amola
429.	Pauri	Randigad	Kotagad	Kot	0506000200567900	Chaitur
430.	Pauri	Randigad	Kotagad	Kot	0506000200568000	Bhandalu
431.	Pauri	Randigad	Kotagad	Kot	0506000200568100	Paidui
432.	Pauri	Randigad	Kotagad	Kot	0506000200568200	Nawari
433.	Pauri	Randigad	Kotagad	Kot	0506000200568300	Jagsari
434.	Pauri	Randigad	Kotagad	Kot	0506000200568400	Chopari
435.	Pauri	Randigad	Kotagad	Kot	0506000200568500	Khalyun
436.	Pauri	Randigad	Saldanggad	Kot	0506000200552800	Syalangi
437.	Pauri	Randigad	Saldanggad	Kot	0506000200553400	Bindoli Lagga Kot
438.	Pauri	Randigad	Saldanggad	Kot	0506000200553500	Parkid Galdi
439.	Pauri	Randigad	Saldanggad	Kot	0506000200553600	Paniya Lagga Buranshi
440.	Pauri	Randigad	Saldanggad	Kot	0506000200553800	Dewar
441.	Pauri	Randigad	Saldanggad	Kot	0506000200553900	Nagarjun
442.	Pauri	Randigad	Saldanggad	Kot	0506000200554000	Buransi
443.	Pauri	Randigad	Saldanggad	Kot	0506000200554100	Nadi Par
444.	Pauri	Randigad	Saldanggad	Kot	0506000200554200	Naula Lagga Kot
445.	Pauri	Randigad	Saldanggad	Kot	0506000200554300	Chamana
446.	Pauri	Randigad	Saldanggad	Kot	0506000200554400	Kot

S.No	District	Sub Watershed	Microwatershed	Development Block	Village Census Code 01	Village Name
447.	Pauri	Randigad	Saldanggad	Kot	0506000200555300	Qurali
448.	Pauri	Randigad	Saldanggad	Kot	0506000200555400	Baid Gaon
449.	Pauri	Randigad	Saldanggad	Kot	0506000200555500	Korsara
450.	Pauri	Randigad	Saldanggad	Kot	0506000200555600	Bhawan
451.	Pauri	Randigad	Saldanggad	Kot	0506000200555700	Bakar Wari
452.	Pauri	Randigad	Saldanggad	Kot	0506000200555800	Dhund Qurali
453.	Pauri	Randigad	Saldanggad	Kot	0506000200555900	Phalswari
454.	Pauri	Randigad	Saldanggad	Kot	0506000200556100	Chamoli
455.	Pauri	Randigad	Saldanggad	Kot	0506000200556200	Chharpiota
456.	Pauri	Randigad	Saldanggad	Kot	0506000200556300	Palota
457.	Pauri	Randigad	Saldanggad	Kot	0506000200556400	Dandkur
458.	Pauri	Randigad	Saldanggad	Kot	0506000200556500	Semali
459.	Pauri	Randigad	Saldanggad	Kot	0506000200556600	Jhanjhar
460.	Pauri	Randigad	Saldanggad	Kot	0506000200556700	Tanukhya
461.	Pauri	Randigad	Saldanggad	Kot	0506000200556800	Bandul
462.	Pauri	Randigad	Saldanggad	Kot	0506000200556900	Pali
463.	Pauri	Randigad	Saldanggad	Kot	0506000200557000	Masan Gaon
464.	Pauri	Randigad	Saldanggad	Kot	0506000200557100	Rakhun
465.	Pauri	Randigad	Saldanggad	Kot	0506000200557200	Phulan Gaon
466.	Pauri	Randigad	Saldanggad	Kot	0506000200557300	Simlasu
467.	Pauri	Randigad	Saldanggad	Kot	0506000200557400	Bagoli Malli
468.	Pauri	Randigad	Saldanggad	Kot	0506000200557500	Bagoli Talli
469.	Pauri	Randigad	Saldanggad	Kot	0506000200557600	Pokhari
470.	Pauri	Randigad	Saldanggad	Kot	0506000200560300	Dhauke Lagga Bakrora
471.	Pauri	Randigad	Saldanggad	Kot	0506000200560400	Bakrora
472.	Pauri	Randigad	Saldanggad	Kot	0506000200560500	Kota
473.	Pauri	Randigad	Saldanggad	Kot	0506000200560600	Dhyani Gaon
474.	Pauri	Randigad	Saldanggad	Kot	0506000200560700	Rana Kot
475.	Pauri	Randigad	Saldanggad	Kot	0506000200560800	Tauli
476.	Pauri	Randigad	Saldanggad	Kot	0506000200560900	Jot Pur

S.No	District	Sub Watershed	Microwatershed	Development Block	Village Census Code 01	Village Name
477.	Pauri	Randigad	Saldanggad	Kot	0506000200561000	Marora
478.	Pauri	Randigad	Saldanggad	Kot	0506000200561100	Payal Gaon
479.	Pauri	Randigad	Saldanggad	Kot	0506000200561300	Tilwal Gaon
480.	Pauri	Randigad	Saldanggad	Kot	0506000200561400	Biju
481.	Pauri	Randigad	Saldanggad	Kot	0506000200562200	Kapur
482.	Pauri	Randigad	Saldanggad	Kot	0506000200562300	Godi
483.	Pauri	Randigad	Saldanggad	Kot	0506000200562400	Saundal
484.	Pauri	Randigad	Saldanggad	Kot	0506000200562500	Bajun
485.	Pauri	Randigad	Saldanggad	Kot	0506000200562600	Nakotariyal
486.	Pauri	Randigad	Saldanggad	Kot	0506000200563700	Nakot Bandra
487.	Pauri	Randigad	Saldanggad	Kot	0506000200563800	Khola
488.	Pauri	Randigad	Saldanggad	Kot	0506000200565400	Garath
489.	Pauri	Randigad	Saldanggad	Kot	0506000200565500	Athul Bichla
490.	Pauri	Randigad	Saldanggad	Kot	0506000200565600	Athul Talia
491.	Pauri	Randigad	Saldanggad	Kot	0506000200565700	Ghiri
492.	Pauri	Paschimi Nayar	Baligad	Pabo	0506000200622400	Khal Khet
493.	Pauri	Paschimi Nayar	Baligad	Pabo	0506000200623000	Dhor Kholi
494.	Pauri	Paschimi Nayar	Baligad	Pabo	0506000200623100	Barsudi
495.	Pauri	Paschimi Nayar	Baligad	Pabo	0506000200623700	Dhaur
496.	Pauri	Paschimi Nayar	Baligad	Pabo	0506000200623800	Sakhlyana Talia
497.	Pauri	Paschimi Nayar	Baligad	Pabo	0506000200623900	Shalgi
498.	Pauri	Paschimi Nayar	Baligad	Pabo	0506000200624000	Banekh
499.	Pauri	Paschimi Nayar	Baligad	Pabo	0506000200624100	Pokhri
500.	Pauri	Paschimi Nayar	Baligad	Pabo	0506000200624200	Mankholi
501.	Pauri	Paschimi Nayar	Baligad	Pabo	0506000200624300	Phaldari
502.	Pauri	Paschimi Nayar	Baligad	Pabo	0506000200624400	Kholi Dhar
503.	Pauri	Paschimi Nayar	Baligad	Pabo	0506000200624500	Dhunka
504.	Pauri	Paschimi Nayar	Baligad	Pabo	0506000200624800	Chapa Lori
505.	Pauri	Paschimi Nayar	Baligad	Pabo	0506000200624900	Chourikh
506.	Pauri	Paschimi Nayar	Baligad	Pabo	0506000200625000	Dhumki

S.No	District	Sub Watershed	Microwatershed	Development Block	Village Census Code 01	Village Name
507.	Pauri	Paschimi Nayar	Baligad	Pabo	0506000200625100	Chouphinda
508.	Pauri	Paschimi Nayar	Baligad	Pabo	0506000200625200	Latugair
509.	Pauri	Paschimi Nayar	Baligad	Pabo	0506000200625600	Gwal Khera
510.	Pauri	Paschimi Nayar	Baligad	Pabo	0506000200625700	Buransi
511.	Pauri	Paschimi Nayar	Baligad	Pabo	0506000200625800	Kulyani
512.	Pauri	Paschimi Nayar	Baligad	Pabo	0506000200625900	Dhulet
513.	Pauri	Paschimi Nayar	Baligad	Pabo	0506000200626000	Saiji
514.	Pauri	Paschimi Nayar	Baligad	Pabo	0506000200626100	Udelkhal
515.	Pauri	Paschimi Nayar	Baligad	Pabo	0506000200626400	Sakanyana Molla
516.	Pauri	Paschimi Nayar	Baligad	Pabo	0506000200626500	Bharsar
517.	Pauri	Paschimi Nayar	Choya	Pabo	0506000200621300	Simalth
518.	Pauri	Paschimi Nayar	Choya	Pabo	0506000200621400	Godhali
519.	Pauri	Paschimi Nayar	Choya	Pabo	0506000200621500	Dungri
520.	Pauri	Paschimi Nayar	Choya	Pabo	0506000200621600	Odali
521.	Pauri	Paschimi Nayar	Choya	Pabo	0506000200621700	Nanda
522.	Pauri	Paschimi Nayar	Choya	Pabo	0506000200621800	Jitoli
523.	Pauri	Paschimi Nayar	Choya	Pabo	0506000200621900	Khanduli
524.	Pauri	Paschimi Nayar	Choya	Pabo	0506000200622000	Karan Dhar
525.	Pauri	Paschimi Nayar	Choya	Pabo	0506000200622100	Jawadi
526.	Pauri	Paschimi Nayar	Choya	Pabo	0506000200622200	Bunga
527.	Pauri	Paschimi Nayar	Tiloli	Pabo	0506000200622500	Oda Gar
528.	Pauri	Paschimi Nayar	Tiloli	Pabo	0506000200622600	Sankar
529.	Pauri	Paschimi Nayar	Tiloli	Pabo	0506000200622700	Barsila
530.	Pauri	Paschimi Nayar	Tiloli	Pabo	0506000200622800	Bagar
531.	Pauri	Paschimi Nayar	Tiloli	Pabo	0506000200622900	Nai
532.	Pauri	Randigad	Saldanggad	Pauri	0506000200604100	Guwad Lagga Dang
533.	Pauri	Randigad	Saldanggad	Pauri	0506000200604200	Chamalya Khal
534.	Pauri	Paschimi Nayar	Choya	Thalisain	0506000300632500	Khada Kheel
535.	Pauri	Paschimi Nayar	Choya	Thalisain	0506000300632700	Madhi Gaon
536.	Pauri	Paschimi Nayar	Choya	Thalisain	0506000300632800	Chopra

S.No	District	Sub Watershed	Microwatershed	Development Block	Village Census Code 01	Village Name
537.	Pauri	Paschimi Nayar	Choya	Thalisain	0506000300632900	Bagaeri Lagga Chopra
538.	Pauri	Paschimi Nayar	Choya	Thalisain	0506000300633000	Mar Gaon
539.	Pauri	Paschimi Nayar	Choya	Thalisain	0506000300633100	Byali
540.	Pauri	Paschimi Nayar	Choya	Thalisain	0506000300633200	Choya
541.	Pauri	Paschimi Nayar	Choya	Thalisain	0506000300633300	Nao Gaon
542.	Pauri	Paschimi Nayar	Choya	Thalisain	0506000300633400	Goda
543.	Pauri	Paschimi Nayar	Choya	Thalisain	0506000300633500	Nalae
544.	Pauri	Paschimi Nayar	Choya	Thalisain	0506000300633600	Nao Gaon Pajana
545.	Pauri	Paschimi Nayar	Choya	Thalisain	0506000300634000	Sedang
546.	Pauri	Paschimi Nayar	Choya	Thalisain	0506000300634100	Khand Gaon
547.	Pauri	Paschimi Nayar	Choya	Thalisain	0506000300634200	Malund
548.	Pauri	Paschimi Nayar	Choya	Thalisain	0506000300634300	Dekhali Or Dev Khali
549.	Pauri	Paschimi Nayar	Choya	Thalisain	0506000300634400	Nayatgarh
550.	Pauri	Paschimi Nayar	Choya	Thalisain	0506000300634500	Kanakot
551.	Pauri	Paschimi Nayar	Choya	Thalisain	0506000300634600	Serabada Kot Or Sera
552.	Pauri	Paschimi Nayar	Choya	Thalisain	0506000300634800	Dang
553.	Pauri	Paschimi Nayar	Dhujuli	Thalisain	0506000300635400	Malthi
554.	Pauri	Paschimi Nayar	Dhujuli	Thalisain	0506000300635500	Pailar
555.	Pauri	Paschimi Nayar	Dhujuli	Thalisain	0506000300635700	Kathola
556.	Pauri	Paschimi Nayar	Dhujuli	Thalisain	0506000300635800	Koti
557.	Pauri	Paschimi Nayar	Dhujuli	Thalisain	0506000300635900	Sirtoli
558.	Pauri	Paschimi Nayar	Dhujuli	Thalisain	0506000300636000	Darmali
559.	Pauri	Paschimi Nayar	Dhujuli	Thalisain	0506000300636400	Talsera
560.	Pauri	Paschimi Nayar	Dhujuli	Thalisain	0506000300636500	Paligonth Or Palli
561.	Pauri	Paschimi Nayar	Dhujuli	Thalisain	0506000300639600	Guliyari
562.	Pauri	Paschimi Nayar	Dhujuli	Thalisain	0506000300639700	Kot Kandayee
563.	Pauri	Paschimi Nayar	Dhujuli	Thalisain	0506000300639800	Badeth
564.	Pauri	Paschimi Nayar	Dhujuli	Thalisain	0506000300640600	Chyali
565.	Pauri	Paschimi Nayar	Dhujuli	Thalisain	0506000300640700	Iengar
566.	Pauri	Paschimi Nayar	Khand	Thalisain	0506000300634900	Paithani

S.No	District	Sub Watershed	Microwatershed	Development Block	Village Census Code 01	Village Name
567.	Pauri	Paschimi Nayar	Khand	Thalisain	0506000300635000	Banas
568.	Pauri	Paschimi Nayar	Khand	Thalisain	0506000300635100	Dola
569.	Pauri	Paschimi Nayar	Khand	Thalisain	0506000300635200	Dobra
570.	Pauri	Paschimi Nayar	Khand	Thalisain	0506000300635300	Kaido Pandal Gonth
571.	Pauri	Paschimi Nayar	Maithana	Thalisain	0506000300639900	Naidi
572.	Pauri	Paschimi Nayar	Maithana	Thalisain	0506000300640000	Kharkasaree
573.	Pauri	Paschimi Nayar	Maithana	Thalisain	0506000300640100	Mijoli Lagga Naidi
574.	Pauri	Paschimi Nayar	Maithana	Thalisain	0506000300640200	Mail Kandae
575.	Pauri	Paschimi Nayar	Maithana	Thalisain	0506000300640300	Gewae
576.	Pauri	Paschimi Nayar	Maithana	Thalisain	0506000300640400	Hatkar
577.	Pauri	Paschimi Nayar	Maithana	Thalisain	0506000300640500	Maithawa
578.	Pauri	Paschimi Nayar	Maithana	Thalisain	0506000300641000	Chunxhet
579.	Pauri	Paschimi Nayar	Maithana	Thalisain	0506000300641100	Choura
580.	Pauri	Paschimi Nayar	Maithana	Thalisain	0506000300641700	Kathud
581.	Pauri	Paschimi Nayar	Maithana	Thalisain	0506000300641800	Antakholi
582.	Pauri	Paschimi Nayar	Maithana	Thalisain	0506000300642000	Manjoli Lagga Sounthi
583.	Pauri	Paschimi Nayar	Maithana	Thalisain	0506000300642500	Kirsal
584.	Pauri	Paschimi Nayar	Syotigad	Thalisain	0506000300633700	Kothi
585.	Pauri	Paschimi Nayar	Syotigad	Thalisain	0506000300633800	Patulee
586.	Pauri	Paschimi Nayar	Syotigad	Thalisain	0506000300633900	Silkhali Urf
587.	Pauri	Paschimi Nayar	Syotigad	Thalisain	0506000300634700	Bhatkoti
588.	Pauri	Paschimi Nayar	Syotigad	Thalisain	0506000300637300	Chouthani
589.	Pauri	Paschimi Nayar	Syotigad	Thalisain	0506000300637600	Kemoli Lagga Silee Malli
590.	Pauri	Paschimi Nayar	Syotigad	Thalisain	0506000300637700	Teela
591.	Pauri	Paschimi Nayar	Syotigad	Thalisain	0506000300637800	Dabri
592.	Pauri	Paschimi Nayar	Syotigad	Thalisain	0506000300637900	Bamorth
593.	Pauri	Paschimi Nayar	Syotigad	Thalisain	0506000300638000	Syoli Talli
594.	Pauri	Paschimi Nayar	Syotigad	Thalisain	0506000300638100	Kuwa Kharka
595.	Pauri	Paschimi Nayar	Syotigad	Thalisain	0506000300638200	Kanda Bhindar
596.	Pauri	Paschimi Nayar	Syotigad	Thalisain	0506000300638300	Ghandiyali

S.No	District	Sub Watershed	Microwatershed	Development Block	Village Census Code 01	Village Name
597.	Pauri	Paschimi Nayar	Syotigad	Thalisain	0506000300638400	Bartoli
598.	Pauri	Paschimi Nayar	Syotigad	Thalisain	0506000300638500	Ejaar
599.	Pauri	Paschimi Nayar	Syotigad	Thalisain	0506000300638600	Sarna
600.	Pauri	Paschimi Nayar	Syotigad	Thalisain	0506000300638700	Dangi
601.	Pauri	Paschimi Nayar	Syotigad	Thalisain	0506000300638800	Penakot
602.	Pauri	Paschimi Nayar	Syotigad	Thalisain	0506000300638900	Kailakhur
603.	Pauri	Paschimi Nayar	Syotigad	Thalisain	0506000300639000	Nagdi
604.	Pauri	Paschimi Nayar	Syotigad	Thalisain	0506000300639100	Syoli Malli
605.	Pauri	Paschimi Nayar	Syotigad	Thalisain	0506000300639200	Bandiyun
606.	Pauri	Paschimi Nayar	Syotigad	Thalisain	0506000300639400	Khand Talla
607.	Pauri	Paschimi Nayar	Syotigad	Thalisain	0506000300639500	Khand Malla
608.	Pauri	Paschimi Nayar	Tiloli	Thalisain	0506000300635600	Seloli
609.	Pauri	Paschimi Nayar	Tiloli	Thalisain	0506000300636200	Bharikh
610.	Pithoragarh	Godigad	Dauligad	Gangolihat	0507000400977300	Patan
611.	Tehri	Ghonti	Gadoliyagad	Devprayag	0504000200315300	Silaur
612.	Tehri	Ghonti	Gadoliyagad	Devprayag	0504000200315400	Kwili
613.	Tehri	Dangchaura	Mundoli	Devprayag	0504000200318000	Nauli
614.	Tehri	Dangchaura	Mundoli	Devprayag	0504000200318400	Chaka Sauru
615.	Tehri	Dangchaura	Mundoli	Devprayag	0504000200318500	Bhandali
616.	Tehri	Dangchaura	Mundoli	Devprayag	0504000200318600	Pali Dangwalon Ki
617.	Tehri	Dangchaura	Mundoli	Devprayag	0504000200318700	Lwali
618.	Tehri	Dangchaura	Mundoli	Devprayag	0504000200318800	Daduwa
619.	Tehri	Dangchaura	Takoli	Devprayag	0504000200315500	Machhiyari
620.	Tehri	Dangchaura	Takoli	Devprayag	0504000200315600	Bajela Chak Tyarna
621.	Tehri	Dangchaura	Takoli	Devprayag	0504000200315800	Maltha Chak Tyalani
622.	Tehri	Dangchaura	Takoli	Devprayag	0504000200315900	Tyalani

S.No	District	Sub Watershed	Microwatershed	Development Block	Village Census Code 01	Village Name
623.	Tehri	Dangchaura	Takoli	Devprayag	0504000200316000	Tyuna
624.	Tehri	Dangchaura	Takoli	Devprayag	0504000200316600	Bhald Gaon
625.	Tehri	Dangchaura	Takoli	Devprayag	0504000200316700	Kund Bharpur
626.	Tehri	Dangchaura	Takoli	Devprayag	0504000200316800	Takoli
627.	Tehri	Dangchaura	Takoli	Devprayag	0504000200316900	Unchhaun
628.	Tehri	Dangchaura	Takoli	Devprayag	0504000200317000	Tyargoan
629.	Tehri	Dangchaura	Takoli	Devprayag	0504000200317100	Kaphald
630.	Tehri	Dangchaura	Takoli	Devprayag	0504000200317200	Chyali
631.	Tehri	Dangchaura	Takoli	Devprayag	0504000200317300	Nail Toranu
632.	Tehri	Dangchaura	Takoli	Devprayag	0504000200317400	Hadibh
633.	Tehri	Dangchaura	Takoli	Devprayag	0504000200317500	Pafakhal
634.	Tehri	Dangchaura	Takoli	Devprayag	0504000200317600	Barsoli
635.	Tehri	Dangchaura	Takoli	Devprayag	0504000200318100	Basuli
636.	Tehri	Dangchaura	Takoli	Devprayag	0504000200318200	Gauli
637.	Tehri	Dangchaura	Takoli	Devprayag	0504000200318300	Gurchhoit
638.	Tehri	Dangchaura	Jakhand	Kirtinagar	0504000200319900	Dhaulagi
639.	Tehri	Dangchaura	Jakhand	Kirtinagar	0504000200320000	Amoli
640.	Tehri	Dangchaura	Jakhand	Kirtinagar	0504000200320200	Jakhand
641.	Tehri	Dangchaura	Jakhand	Kirtinagar	0504000200320300	Maikhandi
642.	Tehri	Dangchaura	Jakhand	Kirtinagar	0504000200320400	Talyamandal
643.	Tehri	Dangchaura	Jakhand	Kirtinagar	0504000200320500	Mudhur Gaon
644.	Tehri	Dangchaura	Jakhand	Kirtinagar	0504000200320600	Araili
645.	Tehri	Dangchaura	Jakhand	Kirtinagar	0504000200320700	Chauri May Sain
646.	Tehri	Dangchaura	Jakhand	Kirtinagar	0504000200320900	Nyuli
647.	Tehri	Dangchaura	Jakhand	Kirtinagar	0504000200321000	Katal
648.	Tehri	Dangchaura	Jakhand	Kirtinagar	0504000200321100	Set Talla

S.No	District	Sub Watershed	Microwatershed	Development Block	Village Census Code 01	Village Name
649.	Tehri	Dangchaura	Jakhand	Kirtinagar	0504000200321200	Dowalya
650.	Tehri	Dangchaura	Jakhand	Kirtinagar	0504000200321300	Bankola
651.	Tehri	Dangchaura	Jakhand	Kirtinagar	0504000200321400	Kanoli
652.	Tehri	Dangchaura	Jakhand	Kirtinagar	0504000200321500	Nandi
653.	Tehri	Dangchaura	Jakhand	Kirtinagar	0504000200321600	Kunera
654.	Tehri	Dangchaura	Jakhand	Kirtinagar	0504000200321700	Paw
655.	Tehri	Dangchaura	Jakhand	Kirtinagar	0504000200321800	Semi Semla
656.	Tehri	Dangchaura	Jakhand	Kirtinagar	0504000200321900	Amaroli
657.	Tehri	Dangchaura	Jakhand	Kirtinagar	0504000200322000	Paindula
658.	Tehri	Dangchaura	Jakhand	Kirtinagar	0504000200323800	Jakher
659.	Tehri	Dangchaura	Mundoli	Kirtinagar	0504000200326100	Pali
660.	Tehri	Dangchaura	Mundoli	Kirtinagar	0504000200326600	Bonga
661.	Tehri	Dangchaura	Mundoli	Kirtinagar	0504000200327200	Banga.Pani
662.	Tehri	Dangchaura	Mundoli	Kirtinagar	0504000200327300	Chham
663.	Tehri	Dangchaura	Mundoli	Kirtinagar	0504000200327600	Rogoli
664.	Tehri	Dangchaura	Mundoli	Kirtinagar	0504000200327700	Malettha
665.	Tehri	Dangchaura	Takoli	Kirtinagar	0504000200322100	Lusi
666.	Tehri	Dangchaura	Takoli	Kirtinagar	0504000200325900	Gahar
667.	Tehri	Dangchaura	Takoli	Kirtinagar	0504000200326000	Uraman
668.	Tehri	Dangchaura	Takoli	Kirtinagar	0504000200327000	Mundoli
669.	Tehri	Dangchaura	Takoli	Kirtinagar	0504000200327100	Bor Gaon

Table-PPR 12 : Details of Soil Erosion in the Project Areas

Cause	Type of erosion	Area affected (ha)	Run off (mm/year)	Average soil loss (Tonnes/ha/year)
Water erosion				
	a Sheet	As per the Land Survey Directorate of Uttarakhand the project areas have been classified on the basis of erosion intensity classes. According to the above classification the area affected falls under the following classes : E1 = 60492 ha. E2 = 88746 ha. E3 = 54449 ha.		* Due to moderate erosion = 11 tonnes/ha/year **Due to high erosion = 65 tonnes / ha. / year
	b Rill			
	c Gully			
Sub-Total				
Wind erosion		Not applicable	NA	
Total		203687		

Note : Basis for erosion intensity classification :

E1 = Slight Erosion

Arable land :

(i) Natural slope upto 25% (14°), field slope, below 5% (3°), arrangement for the disposal of excess water provided terraced.

Forest Land

(i) Natural Slope 60% and density of top canopy of tree species exceeding 0.7 no gullies or rills

E2 = Moderate Erosion

Arable Land :

(i) Natural Slope upto 25% (14°), defective terracing, either field slopes exceeds.

(ii) Slope between 25% (14°) to 60% (31°) with proper terracing.

Forest land :

(i) All slope density of vegetation between 0.5 to 0.7

(ii) Natural Slope exceeding 60% (31°) vegetation density exceeding 0.7

(iii) Gullies less than 0.2 m deep and covering less than 60 m per ha.

E3 = Severe Erosion

Arable Land :

(i) All un-terraced fields with no defined gullies.

(ii) Natural slope between 25% (14°) and 60% defective terracing

(iii) Slope over 60% (31°) with proper terracing.

Forest Land :

(i) All slope with vegetation of less than 0.5

(ii) Gullies deeper than 0.2 m and length upto 60 m per ha. or gullies upto 0.2 m deep and length more than 60m per ha.

* Source : Bhardwaj S. P., Hill Watershed Management Models

** Source : G.B.Pant Institute of Himalayan Environment and Development, Kosi- Katarmal, Almora (Uttarakhand)

CHAPTER V DEMOGRAPHY AND LAND DISTRIBUTION

GENERAL STATE PROFILE

Uttarakhand which came into existence on 9th November 2000 is the 27th Indian state and the 10th in Himalayan region. It lies between 28° 43' and 31° 27'N Latitude and 77° 34' and 81° 02'E Longitude. The total geographical area of the state is 53,483 sq. Km., of which approximately 89% is mountainous. Of the total geographical area, about 19% is under permanent snow cover, glaciers and steep slopes. The total population of the state is 8.48 million (Census 2001) of which over 5 million people live in the mountainous parts of the state. Below Poverty Line population in hills is 44% and in the plains is 19%, thus, making the State average BPL population 36.5%.

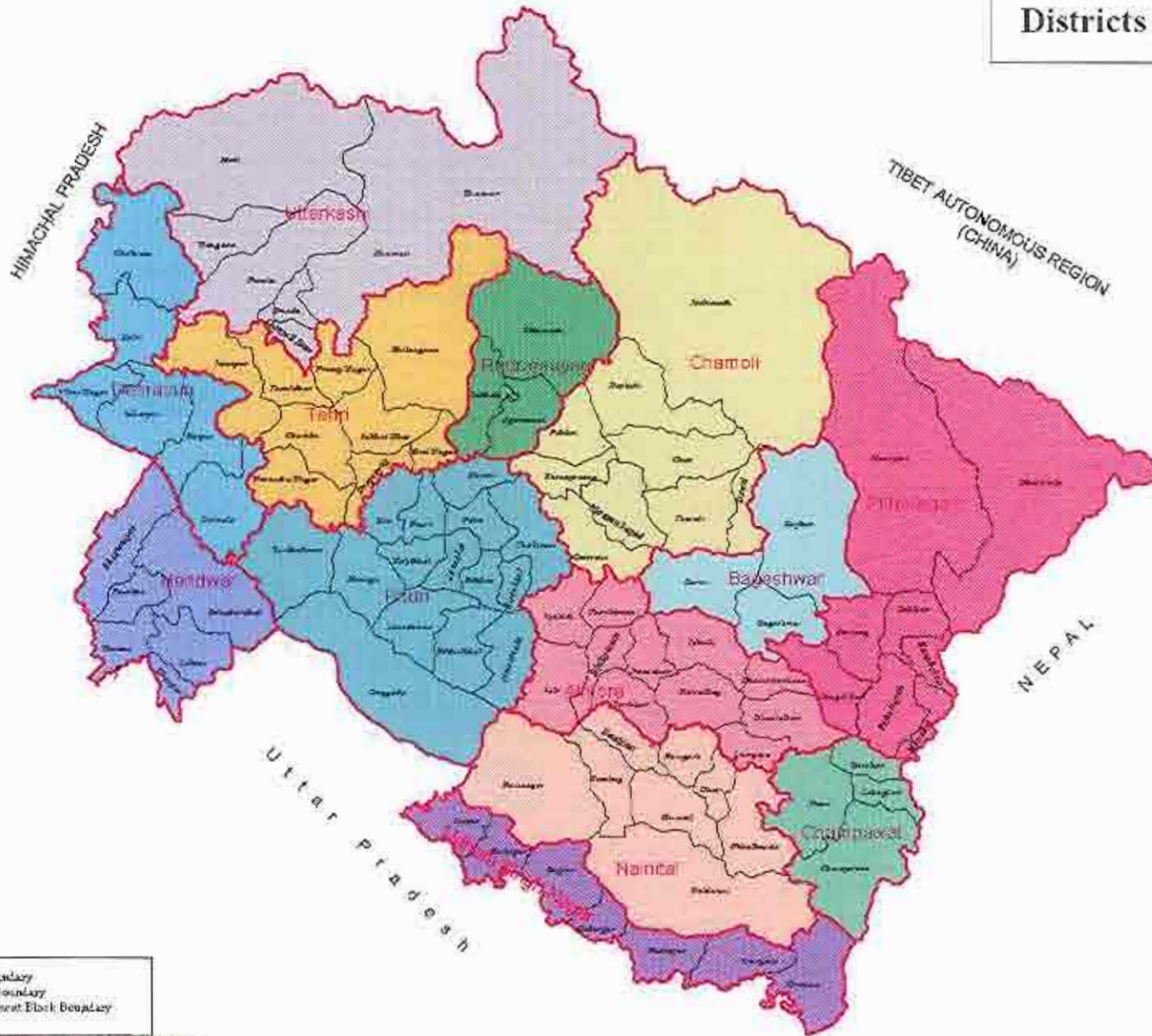
Uttarakhand is a part of the North-Western Himalayas bound by Nepal in the East and Himachal Pradesh in the West. The Northern boundary goes upto Tibet/China whereas southern boundary extends into Indo-Gangetic Plains. The major North Indian Rivers the Ganga and the Yamuna, originate from this region.

Uttarakhand state covers over 53000 sq.km. of geographical area, it is split into 13 districts within two revenue divisions **(MAP-2- Map showing District and Block Boundaries).**

I. Garhwal Revenue Division includes following 7 districts-

- i. Dehradun
- ii. Tehri
- iii. Pauri Garhwal

Uttarakhand Districts & Development Blocks



State Boundary
 District Boundary
 Development Block Boundary

Block Boundaries are not accurate



- iv. Uttarkashi
- v. Chamoli
- vi. Rudra Prayag
- vii. Haridwar

2. Kumaon Revenue Division includes 6 districts

- i. Nainital
- ii. Almora
- iii. Pithoragarh
- iv. Champawat
- v. Bageshwar
- vi. Udham Singh Nagar

These thirteen districts include 49 Tehsil, 95 Development Blocks and 16,826 revenue villages within their administrative boundaries. Almost 65% (34,662 sq.km.) of the total geographical area of the state (53,662 sq.km.) is under forests with 12 Protected Areas covering an area of 6,479 sq.km **Table-I**

Table -5.a. : General Information of the State

S.N	General			Population (As per the 2001 Census)					
	Districts	No. of Blocks	Area (Ha.)	Male	Female	Total	S.C.	S.T.	% Pop.BPL
1	Almora	11	465858	293848	336719	630567	140430	878	39%
2	Bageshwar	3	213542	118510	130952	249462	64524	1943	42%
3	Chamoli	9	847580	183745	186614	370359	67539	10484	52%
4	Rudraprayag	3	235421	107535	119904	227439	40311	186	37%
5	Champawat	3	235388	111084	113458	224542	38098	740	37%
6	Dehradun	6	368944	679583	602560	1282143	173448	99329	32%
7	Haridwar	6	231076	776021	671166	1447187	313976	3139	18%
8	Nainital	8	406475	400254	362655	762909	148184	4961	31%
9	Pauri Garhwal	15	673431	331061	366017	697078	106653	1594	27%
10	Pithoragarh	8	410638	227615	234674	462289	106449	19279	31%
11	Tehri Garhwal	10	485766	295168	309579	604747	87325	691	20%
12	US Nagar	7	279234	649484	586130	1235614	162782	110220	20%
13	Uttarkashi	6	812414	152016	142997	295013	67467	2685	69%
	Total	95	5665767	4325924	4163425	8489349	1517186	256129	

Source:

1. Planning Commission, Uttarakhand
2. Agriculture Department, Uttarakhand

Population

The district wise population detail as per Census 2001 is given below in **Table-5.b.**

Table- 5.b. District wise population detail

S. N	District	Male	Female	Total	SC			ST		
					Male	Female	Total	Male	Female	Total
1	Hardwar	773.173	671.040	1444.213	131.652	111.006	242.658	1.128	0.898	2.026
2	Almora	293.576	336.870	630.446	63.269	65.033	128.302	0.530	0.386	0.916
3	Bageshwar	118.202	131.251	249.453	28.038	27.896	55.934	0.875	0.948	1.823
4	Nainital	400.336	362.576	762.912	60.704	53.972	114.676	1.739	1.653	3.392
5	US Nagar	649.020	585.528	1234.548	65.559	55.747	121.306	44.407	41.920	86.327
6	Pithoragarh	227.592	534.557	462.149	46.613	44.845	91.458	9.081	9.071	18.152
7	Champawat	110.916	11.545	224.461	16.393	14.715	31.108	0.254	0.193	0.447
8	Dehradun	675.549	603.534	1279.083	74.251	63.213	137.464	44.510	39.566	84.076
9	Uttarkashi	151.599	142.580	294.179	28.082	26.512	54.594	1.205	1.095	2.300
10	Pauri	331.138	365.713	696.851	45.046	45.636	90.682	0.859	0.641	1.500
11	Rudraprayag	107.425	120.036	227.461	4.868	4.821	9.689	0.006	0.001	0.007
12	Chamoli	183.033	186.165	369.198	29.297	28.258	57.555	4.873	5.212	10.085
13	Tehri	294.842	309.766	604.608	36.710	35.964	72.674	0.260	0.348	0.608
	Total	4316.401	4163.161	8479.562	630.482	577.618	1208.100	109.727	101.932	211.659

(Source: Census 2001)

The total population of the state is 84,79,562 which live in 16,826 villages. The population is multi-ethnic belonging to varied cultural origins. Around 36.5% of the population is Below Poverty Line (BPL).

Demographic details : Rural population consists of 74.38% (63.10 lakh) of total population of the State whereas the share of female population is 49.11% (41.63 lakh). The overall literacy rate in the State is 71.62% which varies between 59.63% in female to 83.28% in male population (2001 census). The population density per sq. km. is 159 persons in the State as against the all India level of 324 persons. The SC and ST population of the State comprises of 17.87% and 3.01% respectively. The decennial growth (1991-01) in population was 19.34% and the sex ratio was 962 females / 1000 males (2001). The details of rural – urban population are given in **Table 5.c.**

Table 5.c. - Demographic details of Uttarakhand State (in Lakh)

Particulars	Male	Female	Total	Total SC Pop.	% SC of total Pop.	Total ST Pop.	% SC of total Pop.
Rural	31.44	31.66	63.10	12.56	19.90	2.4	3.80
Urban	11.82	9.97	21.79	2.61	11.98	0.16	0.73
	43.26	41.63	84.89	15.17	17.87	2.56	3.01

The density of population is low in upper Himalayas (less than 51 persons/ sq.km.(1991) in comparison to lower Himalayas and plain regions (more than 51 persons/ sq.km (1991). The plains consists of 53.3% of total population whereas hilly region contributes around 46.7%.

Table -5.d. Decennial growth of Rural Population

S.No.	Year of census	Absolute (No.)	Percentage
1	1981-91	940,805	20.73
2	1991-01	829,918	15.15

Age profile of population : The no of population between 14 to 60 yrs. was 47.48 lakh (55.93%) whereas the working population was only 31.34 lakh which consists of main workers (23.22 lakh) and marginal workers (8.12 lakh).

Table 5.e. Percentage share of diff. age groups in total population

Age group	Male	Female	Persons
Less than 14 yrs.	1607421 (37.16)	1479555 (35.54)	3086976 (36.36)
Between 14 to 60 yrs.	2391788 (55.29)	2356229 (56.59)	4748017 (55.93)
Above 60 yrs	326715 (7.55)	327641 (7.87)	654356 (7.71)
Total	43,25,924	41,63,425	84,89,349

The size of non working population in the working age categories is quite large and it is 16.13 lakh which consists of 19% of total population. There is an urgent need of providing employment opportunities to non working population in the State in the coming years which may reduce the pressure on working population as also strengthen the socio economic status of the families.

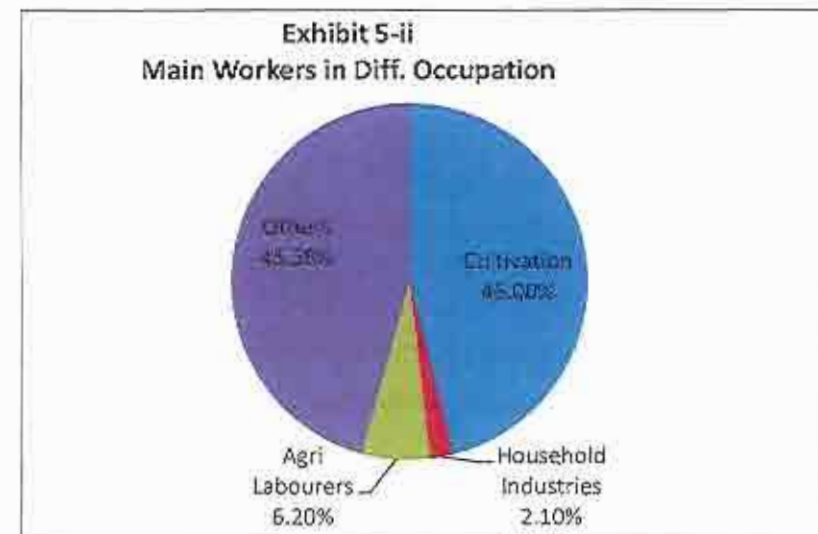
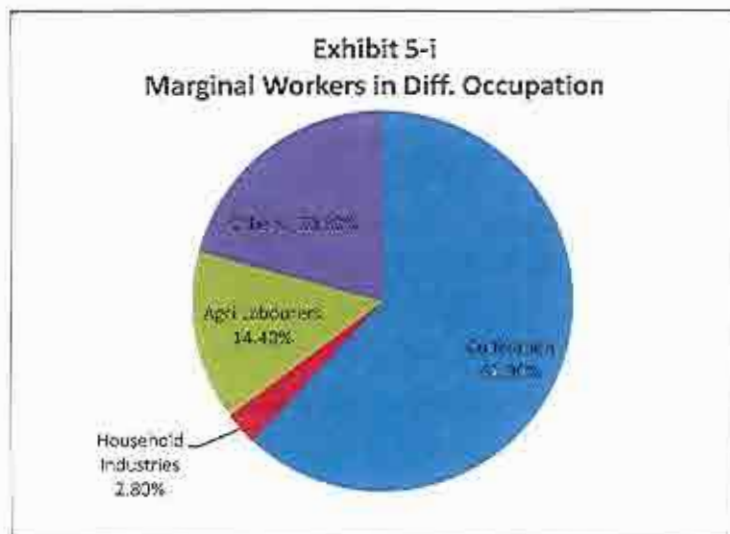
Table 5.f. Demographic details of the project area *

District	No. of MWS	No. of Villages	Population	Male	Female	SC Population	ST Population	Literate	Illiterate	Main Cultivators
Almora	8	179	57856	26279	31577	13155	95	36709	21147	11935
Bageshwar	14	285	55219	25661	29558	13384	282	34059	21160	12340
Chamoli	5	88	19775	9586	10189	3452	55	13368	6407	2260
Rudraprayag	7	75	30036	14300	15736	4341	17	19681	10355	5849
Champawat	8	109	25617	12256	13091	3509	59	13910	11707	4910
Dehradun	12	43	16130	8454	7676	3369	11069	6358	9772	4166
Haridwar	2 Dev. Blocks	20	33304	17740	15564	5225	0	13366	19938	2872
Nainital	9	131	63537	32952	30585	19890	171	43125	20412	16203
Pauri Garhwal	11	283	44716	19959	24757	8765	4	25648	19068	10738
Pithoragarh	5	164	32509	15503	17006	10239	335	20313	12196	6280
Tehri Garhwal	11	149	52315	24964	27351	8722	6	27846	24469	9626
U Singh Nagar	2	136	127720	67051	60669	16747	16495	56698	71022	12794
Uttarkashi	10	68	22383	11548	10835	7036	42	10142	12241	8609
	102	1730	581117	286253	294594	117834	28630	321223	259894	108582

* As per the Census of India 2001

OCCUPATIONAL DISTRIBUTIONS

The work force engaged in agricultural activities is 58.39 percent of total work force. The share of female work force in total work force is 36.31 percent. The occupational distribution (2001 census) indicates that the share of cultivators was predominant in occupational structure. The occupational structure of main and marginal workers is given in following Exhibit 5-i and 5-ii.



Main workers are those workers who had worked for the major part of the reference period i.e., six months or more are termed as main workers. Marginal workers are those workers who had not worked for the major part of the reference period i.e, less than six months are termed as marginal workers.

The proportion of marginal workers is 1/4th of total work force and a higher proportion of marginal workers are engaged in agriculture sector. It indicates that development programs should be devised in such a manner so that adequate employment opportunities on sustainable basis are provided to the marginal workers. It would help in reduction of poverty level as also arresting in migration of labour force from rural to urban areas.

(Table 5.g) District wise details of main and marginal workers

District	Main workers	Marginal workers	Total workers	% age of marginal workers to total workers
Uttarakashi	114842	21062	135904	15.50
Chamoli	96900	67829	164729	41.18
Tehri Garhwal	181205	83510	264715	31.55
Dehradun	336504	63971	400475	15.97
Pauri Garhwal	171647	98224	269871	36.40
Rudraprayag	76068	25965	102033	25.45
Haridwar	353556	71707	425263	16.86
Pithoragarh	124062	74647	198709	37.57
Almora	204649	87533	292182	29.96
Nainital	220995	57952	278947	20.78
US Nagar	300141	92015	392156	23.46
Bageshwar	85613	33231	118844	27.96
Champawat	56165	34043	90208	37.74
Total	2322347	811689	3134036	25.90

The district which are having high proportion of marginal workers than State average (25.90%) are Chamoli, Tehri Garhwal, Pauri Garhwal, Almora, Pithoragarh, Bageshwar and Champawat which indicates that employment opportunities on sustainable basis needs to be generated in these districts particularly under wage employment. In addition to this, the no. of unemployed persons registered in Live register were 4.14 lakh (2005-06) and for them also employment opportunities on sustainable basis needs to be provided.

There are 16.14 lakh non workers in the age group of 14 to 16 years. Assuming that 11.20 lakh (80%) of non workers would be from age group of 18-60 years, it would not be possible to absorb this work force in agriculture sector alone. Major portion of the non workers can be gainfully employed in Non Farm sector activities which are not only labour intensive but also give rise to wage / self employment in rural areas and will be helpful in arresting migration to urban areas. Of the 16.14 lakh Non workers, 12.18 lakh are women constituting 75.5% of Non workers. In order to provide gainful employment to such large number of women, it calls for focusing our efforts on making schemes most suitable to women, especially household industry.

(Table 5.h) Classification of Workers and Its Percentage to Total Workforce

Type of workers	Numbers in Lakh				
	Main	Marginal	Total	Male	Female
Cultivators	10.67 (34.0)	5.03 (16.1)	15.7 (50.01)	6.84 (21.8)	8.86 (28.3)
Agricultural laborers ¹	1.43 (4.6)	1.17 (3.7)	2.6 (8.3)	1.90 (6.1)	0.69 (2.2)
Household industry	0.49 (1.6)	0.23 (0.7)	0.72 (2.3)	0.44 (1.4)	0.29 (0.9)
Others	10.63 (33.9)	1.69 (5.4)	12.32 (39.3)	10.78 (34.4)	1.54 (4.9)
Total	23.22 (74.1)	8.12 (25.9)	31.34 (100)	19.96 (63.7)	11.98 (36.3)

ECONOMIC PROFILE OF UTTARAKHAND

The state of Uttarakhand encompasses a geographical area of 53,483 sq. km which accounts for only 1.63 per cent of India's area. The state contains about 4.53 per cent of India's forest area and about 3.1 per cent of India's agricultural area (**Table 5.i.**). 43.6 per cent of the agricultural area is under irrigation as against the national average of 40.3 per cent and average rainfall is also above the national average. The ratio of irrigated area in the hills and plains is 10.2: 88.8 in Uttarakhand (Ref: DACNET)

Table 5.i : Geographical indicators, 2006

Indicators	India	Uttarakhand
Total Geographical area (sq.km.)	3287240	53483 (1.63%)
Area under forest (sq. km.)	765210	34651 (4.53%)
Area under agriculture (ha)	183016000	5671704 (3.10%)
Area under irrigation (%)	40.3	43.6
Average annual rainfall (mm)	1432	1547

Sources: India state (www.indiastat.com) and Uttarakhand at a Glance, 2006-07 (Govt. of Uttarakhand) Note: Figures in parentheses are the per cent share of India.

Table 5.j : Per cent share of different sectors in GDP at factor cost in Uttarakhand

(Unit: (in per cent))

Sector	GDP (At 1999-2000 prices)		Average Annual Growth Rate
	2000-01	2006-07	2000-07
Primary	28.19	19.45	-5.16
Secondary	22.25	31.78	7.14
Tertiary	49.57	48.77	-0.27
GDP at factor cost (Rs. thousand crore)	14.30	23.30	10.49

Source: Directorate of Economics & Statistics of Uttarakhand and Central Statistical Organization.

In Uttarakhand the share of the primary sector in GDP has steadily decreased between 2001 and 2007 while that of the secondary sector is increasing (Table 5.j). Table 5.k shows that there has been fluctuations in the growth rate of the state net domestic product both at current prices and constant prices, but over the years these fluctuations have stabilized and is in line with the country's net domestic product.

Table 5.k : Rate of growth of Net Domestic Product at factor cost

(Unit: in percent)

		2000-01	2001-02	2002-03	2003-04	2004-05	2005-06	2006-07
At current prices	India	7.4	8.5	7.6	12.3	12.9	13.7	15.8
	Uttarakhand	13.24	5.98	14.69	9.03	7.67	11.28	13.40
At 1999-2000 prices	India	4.1	5.6	3.4	8.6	7.3	9.4	9.6
	Uttarakhand	10.28	2.98	7.16	6.27	6.20	8.24	8.55

Source: Directorate of Economics & Statistics of Uttarakhand and Central Statistical Organization.

According to the 2001 population census, regions in the plains contain 56 per cent of the total state population, whereas the hill regions have around 44.3 per cent. Out of the total state population, 47 per cent of the female population and 42 per cent of the male population reside in the hills, and the remainder live in the plains **Table 5.1**.

Table 5.1 : Demographic Indicators, 2001

	Uttarakhand			India
	Hills	Plains	Total	
Total Population (in lakhs)	37.61	47.28	84.89	10287.46
Male	18.21	25.05	43.26	5322.32
Female	19.41	22.22	41.63	4965.14
Population Growth Rate¹			1.93	2.13
Population Density ²			159	325
Sex Ratio³			962	933
Crude Birth Rate⁴			20.9	23.8
Crude Death Rate⁵			7.4	7.6
Infant Mortality Rate⁶			42	58
Literacy Rate Total ⁷			71.6	64.8
Male			83.3	75.3
Female			59.6	53.7

Source: 2001 Census.

¹Ratio of the difference between the population at the beginning and end of a period relative to the population at the beginning of the period, expressed as a percentage. This is for the period 1991-2001.

²Number of people per square kilometer.

³It is the number of females per 1000 males in the population. It is expressed as 'number of females per 1000 males'.

⁴Rate of births among population of 1000.

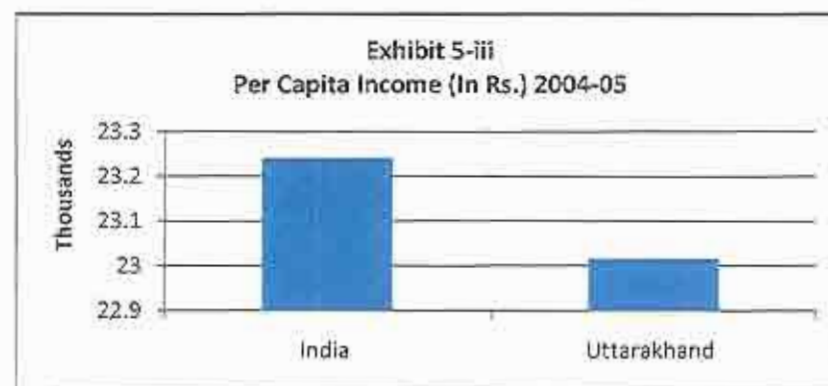
⁵ Rate of deaths among population of 1000.

⁶ The number of children dying under one year of age divided by the number of live births that year. (infant mortality rate is based on a three-year period, 2004-06).

⁷ It is the percentage of literates to the total population age 7 years and above.

ECONOMIC INDICATORS OF THE STATE

Agriculture is a predominant sector in the State economy which contributes around 24 percent in State Domestic product and about 58 percent population is dependent on it. The per capita income in the State is Rs. 23016 (2004-05). The share of agriculture in State Domestic Product (SDP) was 38.8 percent in 1999-2000 which has come down to a level of 24.12 percent in 2004-05. The annual growth rate in GDP from agriculture during 1993-94 to 2001-02 (for 3 year) was only 0.23 percent in agriculture sector. The share of secondary and tertiary sector in SDP was 25.33 and 50.55%, respectively. After formation of State, the pace of infrastructural development has increased significantly and infrastructural development index of State was 109 (9th position in the country).

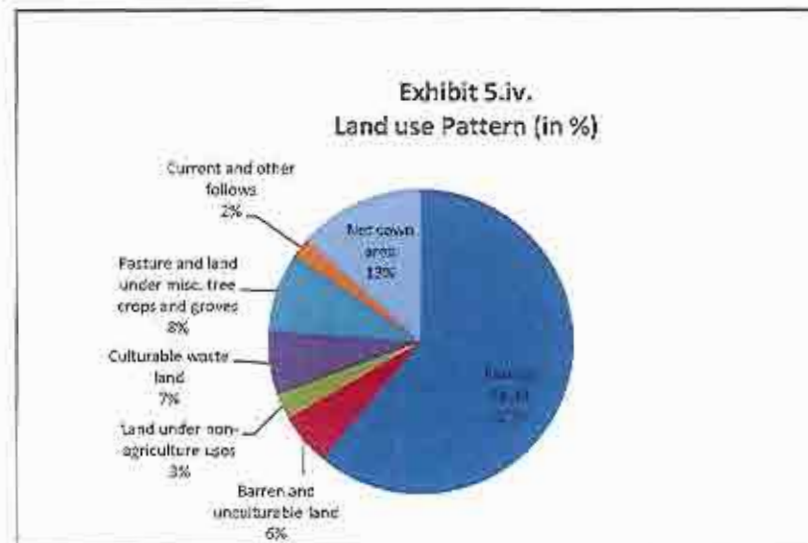


LAND UTILIZATION PATTERN

The State is having about 61.1% area under forests. The share of net sown area is only 13.4 percent as against the national average of 43.37 percent. The share of culturable wasteland is 6.8% which provides a huge potential for fodder trees and other plantation crops like Jatropha and other species of Tree Borne Oilseed (TBOS) as also of horticultural crops in the State. The details of land utilization are given in the Table 5.m.

Table 5.m. Land Utilization Pattern in Uttarakhand State (2002-03)

Land use classification	Area (ha.)
Forests	34,67918
Barren and unculturable land	312470
Land under non- agriculture uses	152145
Culturable waste land	386456
Pasture and land under misc. tree crops and groves	481511
Current and other fallows	112415
Net sown area	758789
Total	5,671,704



DETAILS OF LAND HOLDINGS PATTERN

The average size of land holding in the State is 0.93 ha as against the National Average of 1.57 ha. The share of small holdings is higher in Uttarakhand State as compared to National average. The approach of quasi consolidation of land holdings through promotion of cluster or group based approach (SHGs, FIGs etc) would definitely benefit the farmers as well as agriculture sector in the State. The following details of land holdings pattern (1995-96) are given below

Table 5.n.

Table 5.n - Land Holdings pattern in the State

Size of holdings (in ha.)	No.	Area (ha.)	% of total holdings
Below 0.50 ha	464,307	97,601	50.11
0.50 to 1.00	199,417	135,667	21.53
1.00 to 2.00	152,694	213,899	16.48
2.00 to 4.00	81,402	219,982	8.79
4.00 to 10.00	26,920	148,321	2.90
10.00 and above	1,840	43,530	0.19
	926,580	859,000	100

Diversification of small holdings towards high value crops coupled with cluster formation for production of sizeable marketable surplus may improve the profitability as also sustainability in the long run of these holdings. The traditional crops may be covered into high value crops through organic farming or through value addition.

CHAPTER VI LIVELIHOODS

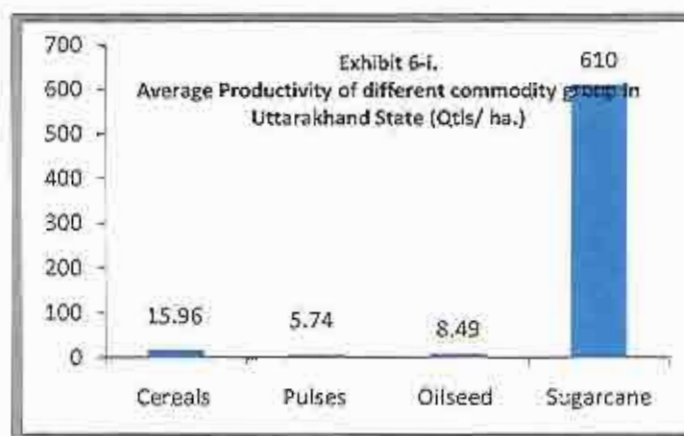
AGRICULTURAL DEVELOPMENT IN UTTARAKHAND

Composition of Gross Cropped Area (GCA) : The major crops of the State are paddy, Wheat, Barley, Sugarcane, Mandua, Maize, Potatoes and Pulses. The share of food grains in total GCA was 88.13 percent and non food grain crops was 12.87 percent in 2005-06 [provisional].

Table 6.a - Area (ha.) under Principal crops (prov.) in 2005-06 in Uttarakhand State

Name of the crop	Area (in ha.)	%area of GCA	Rank
Wheat	394805	34.09	1
Rice	293097	25.30	2
Manduwa	140113	12.10	3
Sanwan	73547	6.35	4
Barley	25448	2.20	5
Maize	32622	2.82	6
Total Cereals	959632	82.86	-
Masoor	21488	1.86	1
Gahat (Kulthi)	10755	0.93	2
Urad	10417	0.90	3
Peas	4761	0.41	4
Rajma	4014	0.35	5
Others	9755	0.84	-
Total pulses	61190	5.29	-

Name of the crop	Area (in ha.)	%area of GCA	Rank
Rape and mustard	17824	1.54	1
Soyabean	13321	1.15	2
Sesamum (Til)	2346	0.20	3
Groundnut	1550	0.13	4
Total oilseed	35041	3.02	-
Sugarcane	100568	8.68	1
Others	1830	0.16	-
Total others	102398	8.84	-



A detailed study on profitability of hills farming, optimum size of operational holding is required, scope of diversification in the context of natural resource conservation, exploring the possibilities of cluster formation, comparative and

competitive advantage present in the changed economic scenario and sustainability in the long run may give some policy interventions to strengthen the existing Agricultural Policy of the State & Central Govts.

Cropping Intensity : It has been observed that the total NSA in the State was 7,58,789 ha. which has been decreased by 11,155 ha. in comparison to previous years. The GCA of the State was 11,58,261 ha. (2005-06) which was 11,99,249 ha (2003-04). The cropping intensity of the State is estimated at 161% (excluding sugarcane crop) and 179% including sugarcane crops.

It has been observed that NSA and GCA both have shown declining trend in the State. The cropping intensity has also not shown an increasing trend despite huge investment being made on irrigation projects. There is a need to improve irrigation efficiency as also the productivity of crops for improving the food security scenario in the State. The setting up of special agricultural zones by the State Govt. would be a positive step in this direction.

Details of food grains production : The food grains production had shown a declining trend and it was 17.91 lakh MT during 1990-00 which came down to a level of 15.97 lakh MT during 2002-03 but again it has shown an increasing trend in 2003-04 and the production was estimated at 17.24 lakh MT. The food grains production during 2005-06 is estimated at 15.67 lakh MT. There is a need to minimize the fluctuations in production by providing assured irrigation facilities particularly in hilly regions.

Fertilizer consumption: The use of fertilizer in hills regions is very low (ranging between 4 to 6 kg/ ha.) whereas it is more than 200 kg./ ha. in plain regions. Presently, the consumption of NPK is in the ratio of 10: 3:1 in the state. It has been

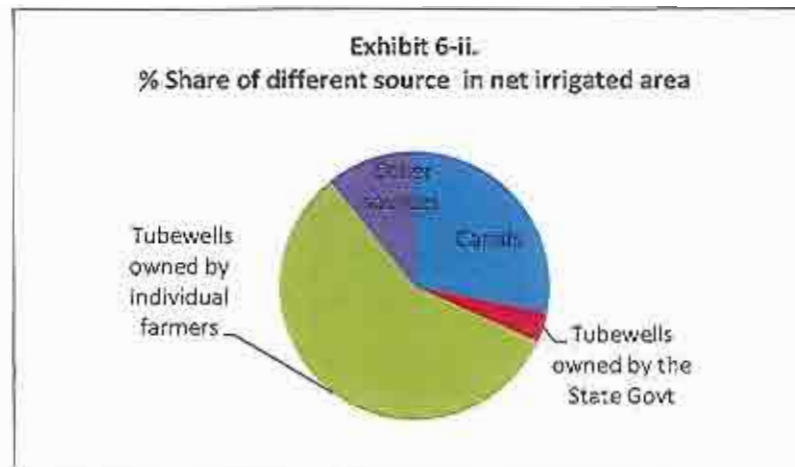
observed that the imbalanced use of fertilizer may affect the fertility adversely so the awareness among the farmers about the soil health needs to be created.

Details of seed production: Quality seed has been distributed to the tune of 83932 Qtls during 2005-06 by different agencies. However, the maximum share (74.83%) in total seed distribution is of rabi crops. The cereals account for 94% of total registered area whereas the share of all other commodity groups is only 6%.

Irrigation scenario in the State : The Net Irrigated Area (NIA) in the State is 3.40 lakh. Ha (2002-03) the share of plains is about 85.83% in total NIA of the State whereas the hilly region accounts for only 14.17%. The share of other sources such as Hauj, Hydram, ponds, etc. is slowly increasing in NIA. The major irrigation sources in the State are as under:

Table 6.b.- Source wise details of NIA in Uttarakhand State

Source	Area (ha)
a. Canals	95782
Tubewells	208283
(i) Owned by the State Govt	12338
(ii) Owned by individual farmers	195945
b. Other sources (Lift canals, springs, hauzas and hydrams)	36696
Total	340761



Presently the level of utilization of created irrigation potential is around 62% in the State. There is a need to effectively implement the water distribution system through formation of WUAs (particularly in Govt. Tube wells). Secondly, the lift irrigation projects and rain water harvesting structures need to be promoted in hilly regions of the State.

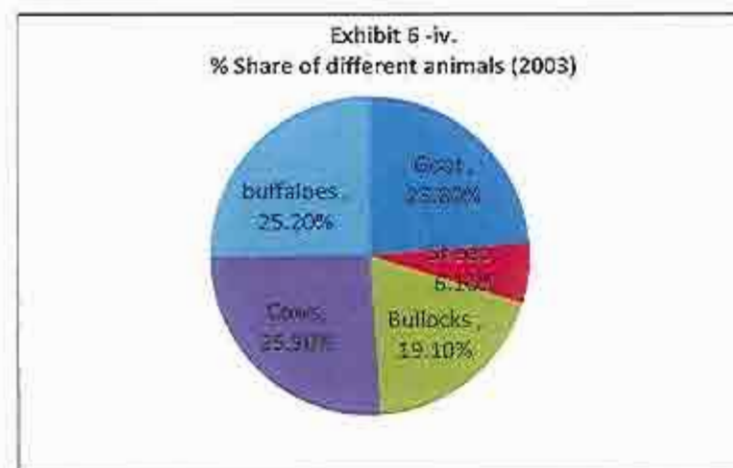
During 2005-06, the revenue collection from irrigation was Rs. 225.61 lakh which is estimated at Rs. 42.38 per ha./irrigation. This indicates that the revenue from irrigation may be enhanced as per the viability and ability to pay by different categories of farmers which may be used for maintenance of created structures.

Animal husbandry and dairy development: A major sub sector of agriculture is animal husbandry activities which contributes significantly to income and employment generation in rural areas. The major livestock products comprises of milk and its by products, meat and its products, eggs, wool and hair, dung, silk worm cocoons and honey. However, the share of milk and its products is predominant which contributes more than 65% in total livestock output. The share of

State in the total milk production of the country is around 1.34 percent as against 1.06 percent share of livestock population. The details of milk production in Uttarakhand State are given in **Table 6.c**.

Table 6.c - Milk Production (In MT) Scenario at National Level

Year	Uttarakhand	India	World
2001-01	1.025	80.607	585.8
2001-02	1.066	84.406	597.4
2002-03	1.079	86.159	600.9
2003-04	1.188	88.082	



Issues: The no. of animals (cows and buffaloes) per All centres were 6128 which indicates that the geographical spread (particularly in hill regions) of All centres through paravets needs to be improved. Further the areas or activities which require immediate attention as identified by State Govt. are related to animal health, breed improvement, fodder development, milk processing facilities, strengthening up of milk marketing network, value addition in milk and milk products, capacity building of concerned staff, channelizing milk produced in unorganized sector through setting up of dairy societies and continuous efforts for clean milk production.

Details of horticulture crops: Horticulture is one of the critical sectors in the economy of the State of Uttarakhand. Horticulture provides the much needed opportunity for diversification in agriculture especially in the context of peculiar topography and agro-climatic conditions of the hill state where the scope for production of conventional field crops is limited. Horticulture development is an effective tool for accelerating development in hill areas due to limited land available for cultivation, availability of cultivable waste lands and necessity of supplementary job and income opportunities. During the year 2005-06, the area and production of fruit and vegetable crops in the State were 181745 ha. & 6.92 lakh MT and 50723 ha. 4.61 lakh MT respectively.

Rural network: Presently the state has a total length of roads of 27,510 kms (2005-06). The length of National Highways was 2204 Kms (8% of total length). The share of rural roads was 15205.7 kms. (55%) and it is estimated at 241 kms. / lakh of rural population as against the all India average of 243 Kms/ lakh population. The maintenance of roads as per the norms of Indian Road Congress and construction, prioritization of areas in road network planning and implementation of Defect liability clause, etc. are few aspects which may improve the connectivity of roads in long term.

Electricity and water supply : The gross electricity generated was 3543.86 MU during 2005-06 and the nos. of electrified villages were 14660 (93%). Total 18910 tube wells were energized during 2005-06. The major consumption of electricity was by industrial and domestic sector. The share of Agriculture sector was around 12%. The drinking water supply has been provided in all the villages and efforts are being made by State Govt. to improve drinking water supply at hamlet level. The availability of power supply on per ha. of net irrigated area is estimated at 1331 units which needs to be improved which would ultimately lead to improvement in productivity.

Social indicators: A declining trend in infant mortality rate and and death rate indicates improved health facilities in the State. However, the remote areas of the state may be prioritized for further improvement of health facilities.

Table 6.d. Details of Crude Birth Rate, Death Rate and Infant Mortality Rate

Particulars	Rural	Urban	Overall	National average
Birth rate /1000	22.1	16.6	20.9	25.8
Death rate / 1000	7.9	5.3	7.4	8.5
Infant Mortality Rate / 1000	56	19	42	-

Regional analysis : The region wise analysis has been made on the basis of plains and hills. Total net sown area (NSA) of the state is 7.58 lakh ha. Which comprises of about 42.74% in plains and 57.46% in hills. The share of net irrigated area in hills was only 14.16% of total NIA of the State whereas it is 10.79% of NSA of hills. The share of NIA in total NSA of plains is 87.61%. There is thus a wide variation between plains and hills in respect of irrigation facilities.

Strengths of plains regions

- Good irrigation facilities and availability of fertile soils
- Diversified cropping pattern.
- Availability of infrastructural facilities such as roads, bank branches, input centres, research institutions, market yards, AI centres etc.
- Farmers are having entrepreneurial attitude and skill
- Agricultural extension system is more developed because of the presence of progressive farmers, developed infrastructure.
- Average size of land holding is bigger than that of the hill regions.

Strengths of hill regions

- Climate is suitable for off season cultivation of crops particularly vegetables
- Prevalence of organic farming for which demand is growing.
- Large scope of diversification in agriculture allied activities such as Angora wool, fisheries, MAPs, apiculture, food processing etc.

Socio economic regional features : Garhwal region accounts for 58 percent of total population of the State whereas it's share in total reporting area is 62.88 percent. The share of Garhwal region in NSA is 49.92 percent and it's share in total cultivators is 52.78 percent. The share of Garhwal region in net irrigated area of the state is 43.61 percent whereas

Kumaon region enjoys 56.39 percent share. Garhwal region contributes 70.90 percent in total deposits of the state (year 2003-04) whereas its share in advances is 63.43 percent. The major suggestion which may improve the development and welfare policy of the state govt. are as under.

- Building up of a reliable and accurate data base for long term planning and evaluation of ongoing programs on regular basis
- Identification and synergy of all stakeholders and active participation of local people in restructuring of plans or programs.

Table-PPR 13 : Summary of Livelihoods

District	Name of the Villages	Existing Livelihood activities	Possible livelihood interventions under the project	Current status of migration (No. of People)	Main reasons for migration
Almora	179	MC, MgC, NWP	1. Higher returns from improved farming practices through diversification in Agriculture and Horticulture Sector. 2. Assured marketing of agricultural produce. 3. For the weaker sections sustainable income generating activities would be introduced.	10.2% of the total population	1. High rate of literacy resulting in better job opportunities outside the native place 2. Poor economic conditions of the household due to low wages in agricultural economy 3. Better employment opportunities outside the native place 4. Natural calamities
Bageshwar	285	MC, MgC, NWP			
Chamoli	88	MC, MgC, NWP			
Rudraprayag	75	MC, MgC, NWP, MO			
Champawat	109	MC, MgC, NWP			
Dehradun	43	MC, MgC, NWP			
Haridwar	20				
Nainital	131	MC, MgC, NWP			
Pauri Garhwal	283	MC, MgC, NWP, MO			
Pithoragarh	164	MC, MgC, NWP			
Tehri Garhwal	149	MC, MgC, NWP, MO			
U Singh Nagar	136	MC, MAL, MO, MgC, MgAL, MgO, NWP			
Uttarkashi	68	MC, MgC, NWP			
	1730				

1. MC - Main Cultivators
2. MgC - Marginal Cultivators
3. MO - Main Others
4. MAL - Main Agricultural Labour
5. MgAL - Marginal Agricultural Labour
6. MgO - Marginal Others
7. NWP - Non Working Population

Main Workers : Those workers who had worked for the major part of the reference period (i.e. 6 months or more) are termed as Main workers).

Marginal Worker : Those workers who had not worked for the major part of the reference period (i.e. less than 6 months) are termed as Marginal Workers.

Cultivators: For the purposes of the census a person is classified as cultivator if he or she is engaged in cultivation of land owned or held from Government or held from private person or institutions for payment in money, kind or share. Cultivation includes effective supervision or direction in cultivation.

Agricultural Labourers : A person who works on another person's land for wages in money or kind or share is regarded as an agricultural labourer. He/She has no risk in the cultivation, but merely works on another person's land for wages. An agricultural labourer has no right of lease or contract on land on which he / she works.

Other Workers : All workers, i.e., those who have been engaged in some economic activity during the last one year, but are not cultivators or agricultural labourers or in Household industry, are 'Other workers (OW)'. The type of workers that come under this category of 'OW' include all government servants, municipal employees, teachers, factory workers, plantation workers, those engaged in trade, commerce, business, transport banking, mining, construction, political or social work, priests, entertainment artists, etc. In effect, all those workers other than cultivators or agricultural labourers or household industry workers, are 'Other Workers'.

Source : As per the Census of India 2001

CHAPTER VII EXPECTED PROJECT OUTCOMES

(I) EXPECTED EMPLOYMENT RELATED OUTCOMES

Table-PPR 14 : Employment Generation

District	Name of the Villages	Wage employment									
		No. of mandays					No. of beneficiaries				
		SC	ST	Others	Women	Total	SC	ST	Others	Women	Total
Almora	179	175400	1300	209100	418100	803900	1754	13	2091	4181	8039
Bageshwar	285	178500	5100	203500	406900	794000	1785	51	2035	4069	7940
Chamoli	88	45700	700	76000	151900	274300	457	7	760	1519	2743
Rudraprayag	75	57900	300	125000	250000	433200	579	3	1250	2500	4332
Champawat	109	46800	800	94800	189600	332000	468	8	948	1896	3320
Dehradun	43	28100	92300	5500	11000	136900	281	923	55	110	1369
Haridwar	20	69700	0	94100	188200	352000	697	0	941	1882	3520
Nainital	131	265200	2300	170400	340900	778800	2652	23	1704	3409	7788
Pauri	283	116900	100	171800	343500	632300	1169	1	1718	3435	6323
Pithoragarh	164	136500	4500	104400	208800	454200	1365	45	1044	2088	4542
Tehri	149	116300	100	172400	344800	633600	1163	1	1724	3448	6336
U S Nagar	136	223300	219900	324900	649700	1417800	2233	2199	3249	6497	14178
Uttarkashi	68	93800	500	52000	103900	250200	938	5	520	1039	2502
	1730	1554100	327900	1803900	3607300	7293200	15541	3279	18039	36073	72932

Contd.

District	Name of the Villages	Self employment				
		No. of beneficiaries				
		SC	ST	Others	Women	Total
Almora	179	877	6	1045	2091	4019
Bageshwar	285	892	25	1017	2034	3968
Chamoli	88	228	4	380	760	1372
Rudraprayag	75	289	1	625	1250	2165
Champawat	109	234	4	474	948	1660
Dehradun	43	140	461	27	55	683
Haridwar	20	348	0	470	941	1759
Nainital	131	1326	11	852	1704	3893
Pauri Garhwal	283	584	0	859	1718	3161
Pithoragarh	164	683	22	522	1045	2272
Tehri Garhwal	149	581	1	862	1724	3168
U Singh Nagar	136	1116	1100	1624	3248	7088
Uttarkashi	68	469	3	260	520	1252
	1730	7767	1638	9017	18038	36460

* The wage employment has been calculated for a three years watershed works phase of the project i.e. for 100 days per year per person.

* The mandays have been calculated on the basis of one person from two thirds household gets wage employment.

* Self Employment has been calculated on the basis that one person from one third household is provided self employment.

* The project also envisages convergence with other projects/Schemes like MNREGS etc.

*Name of villages have been given in PPR-7

Table-PPR 15 : Details of migration from Project area

1	2	3	4	5	6
District	Name of the Villages	No. of persons migrating	No. of days per year of migration	Major reason(s) for migrating	Expected reduction in no. of person migrating
Almora	179	10.2% of the total population	365 days in a year (permanent)	1. High rate of literacy resulting in better job opportunities outside the native place 2. Poor economic conditions of the household due to low wages in agricultural economy 3. Better employment opportunities outside the native place 4. Natural calamities	2-4 % reduction is expected as this population is engaged in labour works in migrated areas and is living alone. Their families are still living in rural native villages.
Bageshwar	285				
Chamoli	88				
Rudraprayag	75				
Champawat	109				
Dehradun	43				
Haridwar	20				
Nainital	131				
Pauri	283				
Pithoragarh	164				
Tehri	149				
U Singh Nagar	136				
Uttarkashi	68				
	1730				

*Name of villages have been given in PPR-7

Source : Development of Uttarakhand - Issues and Perspectives by GS Mehta

(II) EXPECTED WATER RELATED OUTCOMES

Table-PPR 16 : Details of average ground water table depth in the project areas (in meters)

S.No.	Name of the Villages	Sources	Pre-Project Level	Expected post-project level	Remarks
		Open wells			
		Bore wells			
		Others (Specify)			

Source of data : Not applicable as a predominantly a Hilly State

Table-PPR 17: Status of Drinking water

S. No.	Names of the Villages*	Availability of drinking water (no. of months in a year)		Quality of drinking water		Comments
		Pre-project	Expected Post-project	Pre-project	Expected Post-project	
1.	1730	As Drinking water is accessed from the springs in the hills, 90% of the households are dependent on public source of drinking water. The supply of which dwindles in summer months as a result the villagers have to walk more than 4 km. to access drinking water	Continuous supply of drinking water shall be ensured during the summer months	Not Reported		Based on the Baseline Survey report of UDWDP by TERI, New Delhi

* As Uttarakhand is predominantly a hilly state all the villages in the project area have similar drinking water problems.

(III) EXPECTED CROP RELATED OUTCOMES

Table-PPR 18: Major Crops grown and their productivity in the project area

S. No.	Name of the Crop	Current status		Expected post project status	
		Area (ha)	Productivity (kg/ha)	Area (ha)	Productivity (kg/ha)
	Kharif			The area under major crops will be maintained. Increase in Gross Area is expected due to increase in irrigation potential.	Around 20% to 25% increase in productivity is expected due to introduction of improved varieties of seeds and technical know how.
1	Rice	57921	1994		
2	Maize	6162	1466		
3	Soyabean	2734	1437		
	Rabi				
1	Wheat	83456	2051		
2	Lentil	2665	420		
3	Mustard	3021	618		
	Zaid/Other Season	NA			

Source : State Profile of Agriculture Department, Uttarakhand

CHAPTER VIII

MANDATORY CERTIFICATES

“It is certified that the State Government of Uttarakhand will abide by the following mandatory conditions laid down by DoLR”

- 1 The area of the proposed projects are not covered under assured irrigation
- 2 The area of the proposed project is not covered or overlapping with any other watershed projects sanctioned by the central govt./ state govt./ autonomous bodies & others
- 3 The State must sign all the mandatory MoUs before implementing the project
- 4 The timeframes and milestones of the projects will be followed
- 5 The Budget requested for must follow the criteria laid down in the Common Guidelines, 2008
- 6 The State must release matching State Share within 15 days from release of each installment of central funds
- 7 Purchase of vehicles and other equipments are not permitted and nor is construction of buildings allowed. Only purchase of computers and related software is permitted

- 8 Savings, if any, in each component of the project cost can be utilized only for activities in the Watershed works
- 9 The DWDU will have one Member exclusively responsible for monitoring
- 10 All works will be evaluated after each phase of completion. Fund release will depend on favourable reports received from evaluators
- 11 Evaluators must include only institutions and agencies and not individuals
- 12 The State and DRDA cell will furnish monitoring reports and periodical reports as desired by DoLR
- 13 Composition of the WDT must be clearly spelt out and the team Members must be fully in place at the time of signing of the MoU of contract between the PIA and DRDA Cell
- 14 That DRDA shall release the funds to the PIAs and the watershed committees within 15 days of receipt of the funds
- 15 The Watershed Committee must be a registered society under the Societies Registration Act, 1860
- 16 At least one of the WDT Members must be a woman
- 17 The Gram Sabhas of the proposed project areas have passed resolutions for people's contribution towards WDF
- 18 Resource-use agreements on the principles of equity and sustainability must be worked out among the User Groups prior to the concerned work being undertaken
- 19 The DPR must give detailed justification for the proposed project duration

- 20 No works on private lands will be repaired/ maintained from the WDF
- 21 The PIA will start project work within three months of the receipt of first installment by DWDU/agency or else it can come under the purview of foreclosure
- 22 The State will not undertake unnecessary foreclosure of the projects. In the event of foreclosure, the State will refund the amount and furnish all necessary documents as desired by DoLR. The State shall also take administrative and legal action against any defalcation, misappropriation, mis-utilization, deliberate negligence and laxity which has caused foreclosure of the project.

Date:



(M.H. KHAN)
Chief Executive Officer,
State Level Nodal Agency
Uttarakhand

Letter of Authority from Secretary of the concerned Department, authorizing the concerned officer to sign the above undertaking, is **enclosed** with PPR.

CHAPTER IX
STATUS OF ONGOING PROJECTS (DPAP / DDP/ IWDP)

Table-PPR 19: Details of pending UCs: Uttarakhand

S.No	District	Project	Financial year of release of fund	Amount released (Rs. In Lakh) (CS+SS)	Amount utilized (Rs. In Lakh) (CS+SS)	Submission of UC		Date of Submission of UC	
						Due Date	Amount (Rs.in lakhs)	Due Date	Amount (Rs.in lakhs)
1	Almora	IWDP-I	2008-09	58.120	35.980	Sept,09	35.980	Feb,09	30.210
		IWDP-II	2008-09	89.880	18.700	"	18.700	"	nil
		IWDP-III	2008-09	89.640	15.860	"	15.860	"	"
		IWDP-IV	2008-09	51.380	0.000	"	0.000	"	"
		IWDP-V	2008-09	96.110	0.000	"	0.000	"	"
		Total		385.130	70.540		70.540		
	Almora	DPAP-6th Batch	2007-08	84.900	66.720	Sept, 09	66.720	Feb, 09	52.710
		DPAP-7th Batch	2007-08	93.540	74.430	"	74.430	"	21.360
		DPAP-8th Batch	2008-09	94.350	58.730	"	58.730	"	47.500
		DPAP-9th Batch	2007-08	188.880	160.910	"	160.910	"	136.230
		DPAP-10th Batch	2005-06	188.630	188.600	"	188.600	"	187.360
		DPAP-11th Batch	2007-08	215.550	169.360	"	169.360	Jan.-09	119.600
		DPAP-12th Batch	2006-07	108.000	85.220	"	85.220	"	73.300
	Total		973.850	803.970		803.970		638.060	
2	Bageshwar	IWDP-I	2008-09	38.175	0.000	Dec,09	38.175	-	-
		IWDP-II	2008-09	89.817	75.000	Dec,09	89.817	-	-
		Total		127.992	75.000		127.992		

S.No	District	Project	Financial year of release of fund	Amount released (Rs. In Lakh) (CS+SS)	Amount utilized (Rs. In Lakh) (CS+SS)	Submission of UC		Date of Submission of UC	
						Due Date	Amount (Rs.in lakhs)	Due Date	Amount (Rs.in lakhs)
	Bageshwar	DPAP-6th Batch	2000-01	41.647	41.640	Dec.02	41.640	16.12.03	41.640
		DPAP-7th Batch	2001-02	13.950	13.950	Dec.03	13.950	16.12.03	13.950
		DPAP-8th Batch	2002-03	13.920	13.920	Dec.04	13.920	26.11.05	13.920
		DPAP-9th Batch	2003-04	13.530	13.530	Dec.05	13.530	26.11.05	13.530
		DPAP-10th Batch	2004-05	13.720	13.720	Dec.05	13.720	26.11.05	13.720
		DPAP-11th Batch	2005-06	18.170	18.170	Dec.06	18.170	17.11.06	18.170
		DPAP-12th Batch	2006-07	27.230	27.230	Dec.07	27.230	29.12.07	25.240
		Total			142.167	142.160		142.160	
3	Chamoli	IWDP-I	06-07, 07-08	82.366	74.294	2008-09	82.367	3/1/09	82.366
		IWDP-II	2008-09	43.250	25.264	2009-10	43.250	-	-
		IWDP-III	2008-09	84.900	51.068	2009-10	84.900	-	-
		IWDP-IV	2008-09	85.720	21.850	2009-10	85.720	-	-
		IWDP-V	2008-09	93.930	44.597	2009-10	93.930	-	-
		IWDP-VI	2008-09	99.957	38.320	2009-10	99.957	-	-
		Total			490.123	181.099	0.00	407.757	
	Chamoli	DPAP-7th Batch	2007-08	40.500	16.650	2008-09	40.500	-	-
		DPAP-8th Batch	2007-08	54.000	26.520	2008-09	54.000	-	-
		DPAP-9th Batch	2007-08	40.500	35.260	2008-09	40.500	7/11/08	40.500
		DPAP-10th Batch	2006-07	81.000	76.710	2007-08	81.000	18/3/08-7/11/08	81.000
		DPAP-11th Batch	2007-08	94.500	79.485	2008-09	94.500	-	-
		DPAP-12th Batch	2006-07	57.375	47.765	2007-08	57.375	18/3/08-7/11/08	57.375

S.No	District	Project	Financial year of release of fund	Amount released (Rs. In Lakh) (CS+SS)	Amount utilized (Rs. In Lakh) (CS+SS)	Submission of UC		Date of Submission of UC	
						Due Date	Amount (Rs.in lakhs)	Due Date	Amount (Rs.in lakhs)
	Chamoli	Total		367.875	282.390		367.875		178.875
4	Rudraprayag	IWDP-I	2008-09	92.730	83.020	-	-	-	-
		Total		92.730	83.020				
5	Champawat	IWDP-I	02-03-04-05, 08-09	154.760	145.934	29.10.05	45.934	29.11.05	145.934
		IWDP-II	2006-07,08-09	94.510	84.066	31.03.08	84.066	31.12.08	84.066
		Total		249.270	230.000		130.000		230.000
	Champawat	DPAP-7th Batch	01-02,02-03	109.800	109.800	31.03.03	109.800	31.03.03	109.800
		DPAP-8th Batch	04-05	40.500	40.500	31.03.05	40.500	15.02.06	40.500
		DPAP-9th Batch	03-04,06-07,08-09	202.500	127.229	31.03.07	127.229	4.02.09	127.229
		DPAP-10th Batch	04-05,06-07,08-09	202.500	131.023	31.03.08	131.023	7.02.09	131.023
		DPAP-11th Batch	05-06	49.500	47.920	31.03.07	47.920	15.01.09	47.920
	DPAP-12th Batch	06-07, 07-08	66.990	63.535					
	Total		671.790	520.007		456.472		456.472	
6	Dehradun	IWDP-I	2008-09	47.261	35.900	2008-09	47.261		
		IWDP-II	2005-06	89.730	89.730	2006-07	89.730	22-12-07	89.730
		IWDP-III	2008-09	91.591	56.600	2008-09	91.591		
		Total		228.582	182.230		228.582		89.730
7	Haridwar	IWDP-I	2007-08	197.642	197.550	May,09	197.550	16.6.09	197.550
		IWDP-II	2007-08	138.830	118.730	..	118.730	..	118.730
		IWDP-III	2008-09	149.320	91.600	..	91.600	..	91.600
		IWDP-IV	2006-07	48.820	44.800	..	42.400	..	42.400

S.No	District	Project	Financial year of release of fund	Amount released (Rs. In Lakh) (CS+SS)	Amount utilized (Rs. In Lakh) (CS+SS)	Submission of UC		Date of Submission of UC	
						Due Date	Amount (Rs.in lakhs)	Due Date	Amount (Rs.in lakhs)
	Haridwar	IWDP-V	2008-09	139.077	77.730	..	77.730	..	77.730
		Total		673.689	530.410		528.010		528.010
8	Nainital	IWDP-I	2008-09	0.000	10.710	30.9.08	49.500	3.2.09	49.500
		IWDP-II	2008-09	0.000	71.120	30.9.08	41.250	31.01.09	41.250
		IWDP-III	2008-09	0.000	73.750	30.9.08	89.860	03.02.09	89.860
		IWDP-IV	2008-09	0.000	88.070	30.9.08	88.070	10.2.09	88.070
		IWDP-V	2008-09	0.000	95.070	30.9.08	95.070	25.3.09	95.070
		Total		0.000	338.720	363.750		363.750	
9	Pauri Garhwal	IWDP-I	2008-09	44.950	25.390	09/08.	44.950	-	-
		IWDP-II	2008-09	121.950	42.850	09/09.	121.950	-	-
		IWDP-III	2007-08	54.439	43.819	09/08.	54.439	7/1/09	103.820
		IWDP-IV	2007-08	82.080	33.580	09/08.	82.080		
		IWDP-V	2008-09	84.459	28.180	09/08.	84.450		
		IWDP-VI	2008-09	89.690	53.830	09/08.	89.690		
		Total		477.568	227.649	477.559		103.820	
Pauri Garhwal	DPAP-5th Batch	2005-06	118.900	118.900	09/06.	118.900	30/10/06 30/10/07	90.000	
	DPAP-6th Batch	2007-08	123.320	107.288	09/08.	5.660	23/01/09	5.660	
	DPAP-7th Batch	2005-06	104.470	87.049	09/06.	87.049	30/10/06. 10/10/07. 27/12/08	87.049	
	DPAP-8th Batch	2007-08	130.407	112.740	09/08.	0.050	27/12/08.	0.050	
	DPAP-9th Batch	2007-08	262.520	229.872	09/08.	78.590	26/12/08.	78.590	

S.No	District	Project	Financial year of release of fund	Amount released (Rs. In Lakh) (CS+SS)	Amount utilized (Rs. In Lakh) (CS+SS)	Submission of UC		Date of Submission of UC	
						Due Date	Amount (Rs.in lakhs)	Due Date	Amount (Rs.in lakhs)
	Pauri Garhwal	DPAP-10th Batch	2004-05	135.000	122.730	09/06.	122.730	30/10/06. 10/10/07. 26/12/08	122.730
		DPAP-11th Batch	2008-09	310.826	229.261	09/08.	0.000	-	0.000
		DPAP-12th Batch	2008-09	328.832	0.000	09/08.	0.000	-	0.000
		Total		1514.275	1007.840		412.979		384.079
10	Pithoragarh	IWDP-I	2008-09	204.300	175.460	31-03-09	204.300	-	-
		IWDP-II	2008-09	39.710	9.620	31-03-09	39.710	-	-
		IWDP-III	2007-08	62.326	54.056	31-03-09	62.326	-	-
		IWDP-IV	2008-09	97.250	15.400	31-03-09	97.250	-	-
		IWDP-V	2008-09	98.400	48.460	31-03-09	98.400	-	-
		IWDP-VI	2008-09	77.290	42.290	31-03-09	77.290	-	-
		IWDP-VII	2008-09	95.570	6.790	31-03-09	95.570	-	-
			Total		674.846	352.076			
	Pithoragarh	DPAP- 5th Batch	2005-06	23.210	23.210	31-03-07	23.210	10/1/08	23.210
		DPAP- 7th Batch	2007-08	27.000	27.000	1/9/08	27.000	1/9/08	27.000
		DPAP- 8th Batch	2005-06	27.000	27.000	22-01-08	27.000	22-01-08	27.000
		DPAP- 9th Batch	2008-09	54.000	22.810	-	-	-	-
		DPAP- 10th Batch	2005-06	54.000	54.000	27-11-07	54.000	27-11-07	54.000
		DPAP- 11th Batch	2005-06	62.770	64.600	4/7/09	71.480	4/7/09	71.480
DPAP- 12th Batch		2008-09	90.000	26.240	-	-	-	-	
	Total		337.980	244.860		202.690		202.690	
11	Tehri Garhwal	IWDP-I	2007-08	48.490	43.880	Nil	Nil	Nil	Nil
		IWDP-II	2000-01	112.420	111.860	25-06-03	83.770	25-06-03	83.770

S.No	District	Project	Financial year of release of fund	Amount released (Rs. In Lakh) (CS+SS)	Amount utilized (Rs. In Lakh) (CS+SS)	Submission of UC		Date of Submission of UC	
						Due Date	Amount (Rs.in lakhs)	Due Date	Amount (Rs.in lakhs)
	Tehri Garhwal	IWDP-III	2007-08	91.330	91.330	Nil	Nil	Nil	Nil
		Total		252.240	247.070		83.770		83.770
	Tehri Garhwal	DPAP-5th Batch	2007-08	39.000	33.060	31-01-09	23.730	7/2/09	23.730
		DPAP-7th Batch	2008-09	40.500	32.250	31-01-09	22.370	7/2/09	22.370
		DPAP-8th Batch	2007-08	54.000	11.500	31-03-09	Nil	Nil	Nil
		DPAP-9th Batch	2007-08	81.000	80.994	31-03-09	Nil	Nil	Nil
		DPAP-10th Batch	2007-08	81.000	75.576	31-03-09	Nil	Nil	Nil
		DPAP-11th Batch	2007-08	90.000	59.580	31-03-09	Nil	Nil	Nil
		DPAP-12th Batch	2006-07	45.000	44.880	31-10-09	39.053	31-10-08	39.053
		Total		430.500	337.840		85.153		85.153
12	U Singh Nagar	IWDP-I	2007-08	106.440	64.190	Apr-09	64.190	-	0.000
		IWDP-II	2007-08	93.580	60.910	Apr-09	60.190	-	0.000
		Total		200.020	125.100		124.380		
13	Uttarkashi	IWDP-I	2008.09	40.676	23.370	2007-08	-	24-10-08	15.660
		IWDP-II	2008.09	50.421	23.500	2007-08	-	2/9/08	37.400
		IWDP-III	2008.09	83.469	3.290	2007-08	-	11/8/08	15.147
		IWDP-IV	2008.09	89.174	2.779	2007-08	-	18-8-08	35.210
		Total		263.740	52.939				103.417
	Total	IWDP		4115.930	2695.853				1502.497
	Total	DPAP		4438.437	3339.067				2085.499
									Confid.

S.No.	District	Project	Financial year of release of fund	Reasons for not submitting/delayed submission of UC	Pending UCs	
					Period	Amount (Rs.in lakhs)
1	Almora	IWDP-I	2008-09	Annual	2008-09	14.010
		IWDP-II	2008-09	C.A.	2008-09	5.770
		IWDP-III	2008-09	AUDIT	2008-09	18.700
		IWDP-IV	2008-09	in	2008-09	15.860
		IWDP-V	2008-09	process	2008-09	1.240
		Total				55.580
	Almora	DPAP-6th Batch	2007-08	Annual	2007-08	14.010
		DPAP-7th Batch	2007-08	C.A.	"	53.080
		DPAP-8th Batch	2008-09	AUDIT	2008-09	11.230
		DPAP-9th Batch	2007-08	in	2007-08	24.680
		DPAP-10th Batch	2005-06	process	2005-06	1.240
		DPAP-11th Batch	2007-08		2007-08	49.760
		DPAP-12th Batch	2006-07		2006-07	11.920
	Total				165.920	
2	Bageshwar	IWDP-I	2008-09	-	-	-
		IWDP-II	2008-09	-	-	-
		Total				
	Bageshwar	DPAP-6th Batch	2000-01	-	-	-
		DPAP-7th Batch	2001-02	-	-	-

S.No.	District	Project	Financial year of release of fund	Reasons for not submitting/delayed submission of UC	Pending UCs		
					Period	Amount (Rs.in lakhs)	
	Bageshwar	DPAP-8th Batch	2002-03	-	-	-	
		DPAP-9th Batch	2003-04	-	-	-	
		DPAP-10th Batch	2004-05	-	-	-	
		DPAP-11th Batch	2005-06	-	-	-	
		DPAP-12th Batch	2006-07	-	-	-	
		Total					
	3	Chamoli	IWDP-I	2006-07 2007-08	Objection by GOI for short rel. of Rs. 0.372 lacs in State share	-	-
			IWDP-II	2008-09	Uc will be submitted with audit report which is under progress	2008-09	43.250
			IWDP-III	2008-09	- do -	2008-09	84.900
			IWDP-IV	2008-09	- do -	2008-09	85.720
			IWDP-V	2008-09	- do -	2008-09	93.930
IWDP-VI			2008-09	MTR which is under process	2008-09	99.957	
			Total				407.757
	Chamoli	DPAP-7th Batch	2007-08	Due to MTR	2007-08	40.500	
		DPAP-8th Batch	2007-08	Due to MTR	2007-08	54.000	

S.No.	District	Project	Financial year of release of fund	Reasons for not submitting/delayed submission of UC	Pending UCs	
					Period	Amount (Rs.in lakhs)
		DPAP-9th Batch	2007-08	-	-	-
		DPAP-10th Batch	2006-07	-	-	-
		DPAP-11th Batch	2007-08	MTR Comp., due for audit report	2007-08	94.500
		DPAP-12th Batch	2006-07	-	-	-
		Total				189.000
4	Rudraprayag	IWDP-I	2008-09	राज्यांश की धनराशि प्राप्त न होने के कारण अन्तिम किस्त का प्रस्ताव भारत सरकार को प्रेषित नहीं किया जा सका है.	-	-
		Total				
5	Champawat	IWDP-I	02-03-04-05, 08-09	-	-	-
		IWDP-II	06-07,08-09	-	-	-
		Total				0.000
	Champawat	DPAP-7th Batch	01-02,02-03	-	-	-
		DPAP-8th Batch	2004-05	-	-	-
		DPAP-9th Batch	03-04,06-07,08-09	-	-	-
		DPAP-10th Batch	04-05,06-07,08-09	-	-	-

S.No.	District	Project	Financial year of release of fund	Reasons for not submitting/delayed submission of UC	Pending UCs	
					Period	Amount (Rs.in lakhs)
		DPAP-11 th Batch	2005-06	-	-	-
	Champurawat	DPAP-12 th Batch	06-07, 07-08	-	-	-
		Total				0.000
6	Dehradun	IWDP-I	2008-09	sort of State Scheme	1	47.261
		IWDP-II	2005-06			
		IWDP-III	2008-09	sort of expenditure		
		Total				47.261
7	Haridwar	IWDP-I	2007-08	-	-	-
		IWDP-II	2007-08	-	-	-
		IWDP-III	2008-09	-	-	-
		IWDP-IV	2006-07	-	2008-09	2.400
		IWDP-V	2008-09	-	-	-
		Total				2.400
8	Nainital	IWDP-I	2008-09	प्रोजेक्ट कब पूर्ण होगा का विवरण व राज्यांश में धनराशि चार हजार कम प्राप्त होना		
	Nainital	IWDP-II	2008-09	प्रोजेक्ट कब पूर्ण होगा का विवरण व राज्यांश में धनराशि पांच हजार कम प्राप्त होना		

S.No.	District	Project	Financial year of release of fund	Reasons for not submitting/delayed submission of UC	Pending UCs	
					Period	Amount (Rs.in lakhs)
	Nainital	IWDP-III	2008-09	मध्यावधिक मूल्यांकन होना		
		IWDP-IV	2008-09	मध्यावधिक मूल्यांकन होना		
		IWDP-V	2008-09	परियोजना के अन्तर्गत निर्मित कार्यों के फोटो ग्राफ़ जाने है		
		Total				0.000
9	Pauri Garhwal	IWDP-I	2008-09	Exp. Not incurred for next Inst.	2008-09	44.950
		IWDP-II	2008-09	Exp. Not incurred for next Inst.	2008-09	121.950
		IWDP-III	2007-08	-	-	-
		IWDP-IV	2007-08	Due to MTR	-	-
		IWDP-V	2008-09	Exp. Not incurred for next Inst.	-	-
		IWDP-VI	2008-09	Due to MTR	-	-
			Total			
Pauri Garhwal	DPAP-5 th Batch	2005-06	-			
	DPAP-6 th Batch	2007-08		2008-09	117.660	
	DPAP-7 th Batch	2005-06		2006-07	17.421	
	DPAP-8 th Batch	2007-08	Due to MTR	2008-09	130.357	
	DPAP-9 th Batch	2007-08	-	2008-09	183.930	

S.No.	District	Project	Financial year of release of fund	Reasons for not submitting/delayed submission of UC	Pending UCs	
					Period	Amount (Rs.in lakhs)
		DPAP-10 th Batch	2004-05	-	2005-06	12.270
		DPAP-11 th Batch	2008-09	Due to MTR	-	310.826
		DPAP-12 th batch	2008-09	-	-	328.832
		Total				1101.296
10	Pithoragarh	IWDP-I	2008-09	राज्यांश प्राप्त न होने से	-	204.300
		IWDP-II	2008-09	व्यय कम होने से	-	39.710
		IWDP-III	2007-08	मध्यावधिक मूल्यांकन रिपोर्ट प्राप्त न होने के कारण	-	62.326
		IWDP-IV	2008-09	चतुर्थ पंचम, छठे, सातवें बैच का मध्यावधिक मूल्यांकन किये जाने के उपरान्त उपयोगिता प्रमाण पत्रा प्रस्तुत किये जायेंगे	-	97.250
	Pithoragarh	IWDP-V	2008-09	चतुर्थ पंचम, छठे, सातवें बैच का मध्यावधिक मूल्यांकन किये जाने के उपरान्त उपयोगिता प्रमाण पत्रा प्रस्तुत किये जायेंगे	-	98.400
		IWDP-VI	2008-09		-	77.290
		IWDP-VII	2008-09		-	95.570
		Total				674.846
	Pithoragarh	DPAP- 5 th Batch	2005-06		-	-
		DPAP- 7 th Batch	2007-08		-	-
		DPAP- 8 th Batch	2005-06		-	-
DPAP- 9 th Batch		2008-09		-	54.000	
DPAP- 10 th Batch		2005-06		-	-	
DPAP- 11 th Batch		2005-06		-	-	

S.No.	District	Project	Financial year of release of fund	Reasons for not submitting/delayed submission of UC	Pending UCs	
					Period	Amount (Rs.in lakhs)
		DPAP- 12 th Batch	2008-09		-	90.000
		Total				144.000
11	Tehri Garhwal	IWDP-I	2007-08	Nil	Nil	Nil
		IWDP-II	2008-09	भारत सरकार द्वारा द्वितीय पी०आइ०ए० चेतना समिति के कार्यो का मध्यवधि मूल्यांकन हेतु लिखा है। जिसके परिपालन में एम०टी०आर० किया गया, परन्तु एम०टी०आर० प्राप्त नहीं हुई है।	2008-09	28.650
	Tehri Garhwal	IWDP-III	2007-08	मध्यवधि मूल्यांकन न होने के कारण उपयोजित प्रमाण पत्र भारत सरकार को नहीं भेजा जा सका।	2008-09	91.330
		Total				119.980
	Tehri Garhwal	DPAP-5 th Batch	2007-08	Nil	Nil	Nil
		DPAP-7 th Batch	2008-09	Nil	Nil	Nil
DPAP-8 th Batch		2007-08	मध्यवधि मूल्यांकन न होने के कारण, उपयोजित प्रमाण पत्र भारत सरकार को नहीं भेजे जा सके।	2008-09	54.000	
DPAP-9 th Batch		2007-08		2008-09	81.000	
DPAP-10 th Batch		2007-08		2008-09	81.000	
DPAP-11 th Batch		2007-08		2008-09	90.000	

S.No.	District	Project	Financial year of release of fund	Reasons for not submitting/delayed submission of UC	Pending UCs	
					Period	Amount (Rs.in lakhs)
		DPAP-12 th Batch	2006-07	Nil	Nil	Nil
		Total				306.000
12	U S Nagar	IWDP-I	2007-08	UC's not committees by village	-	64.190
		IWDP-II	2007-08	MTR is due	-	60.190
		Total				124.380
13	Uttarkashi	IWDP-I	2008-09	-	2008-09	23.370
		IWDP-II	2008-09	-	2008-09	23.500
		IWDP-III	2008-09	-	2008-09	3.290
		IWDP-IV	2008-09	-	2008-09	2.779
		Total				52.939
	Total	IWDP				1652.043
	Total	DPAP				1906.216

Table-PPR 20 : Details of Unspent balance as on 31-05-2010

District	Name of the Project	Total Cost	Total Funds Released (Rs. In Lakh)		Unspent balance
		(Rs.in Lakh)	DoLR	State	(Rs.in Lakhs)
Almora	IWDP	1537.56	1005.37	82.93	95.3
	DPAP	4530	2127.4	709.2	212.39
Bageshwar	IWDP	590.1	319.86	29.27	3.38
	DPAP	930	104.63	34.88	0.01
Chamoli	IWDP	2256.4	1507.5	129.32	140.87
	DPAP	2890	1171.13	390.34	37.15
Rudraprayag	IWDP	694.26	569.34	52.06	7.89
Champawat	IWDP	655.08	227.84	20.8	1.38
	DPAP	1560	501.9	169.95	10.81
Dehradun	IWDP	955.79	523.39	48.17	14.6
Haridwar	IWDP	1626.24	624.93	56.95	47.27
Nainital	IWDP	1652.76	1034.87	77.91	171.33
Pauri Garhwal	IWDP	2046.54	1302.35	116.57	160.15
	DPAP	7460	2552.48	895.09	158.78
Pithoragarh	IWDP	2537.66	1501.21	121.75	135.77
	DPAP	1350	628.06	210.18	14.31
Tehri Garhwal	IWDP	1538.64	710.45	20.79	0
	DPAP	2030	716.26	238.76	24.96
U S Nagar	IWDP	673.2	375.14	34.19	4.79
Uttarkashi	IWDP	1264.95	694.56	63.17	96.27
Total		38779.18	18198.67	3502.28	1337.41

CHAPTER X
ABSTRACT OF PROJECTS PROPOSED FOR SANCTION DURING FINANCIAL YEAR
2010-11

1	Number of districts to be covered under the present proposal	13	
2	No. of Watersheds projects proposed to be taken up under IWMP	Hilly	Others
		33	6
3	Total area to be covered under proposed projects (000' ha)	204	
	(a) Hilly areas	171	
	(b) Others	33	
	Total	204	
4	Total cost of the proposed Watershed projects (Rs. in lakhs)	29578	
	(a) Hilly areas	25678	
	(b) Others	3900	
	Total	29578	
5	First instalment required from central funds for the proposed watershed projects (Rs. in lakhs)*	5916 (Total)	
		5324 (Central Share)	

* This does not include the administrative expenses of SLNA, SLDC, DWDUs which are depicted in PPR 2, 3 and 4.



GOVERNMENT ORDERS